

TEL : 82-53-668-0286
FAX : 82-53-668-0277
AFS : RKRRYNYX
E-mail : aisd@korea.kr
Web : https://aim.koca.go.kr

REPUBLIC OF KOREA
Ministry of Land, Infrastructure and Transport
Office of Civil Aviation
11, Doum 6-ro, Sejong-si, 30103, Republic of Korea

AIRAC
AIP
Supplement 69/24
14 NOV 2024

GEN : NIL

ENR : NIL

A D : SEOUL/Incheon INTL(RKSI)

RWY 15L/33R AND TWYs CLOSED DUE TO CONSTRUCTION

(Effective : 1600UTC 25 DEC 2024)

1. INTRODUCTION

- (1) RWY 15L/33R will be closed due to pavement construction.
- (2) Some parts of TWY D will be closed due to pavement construction.

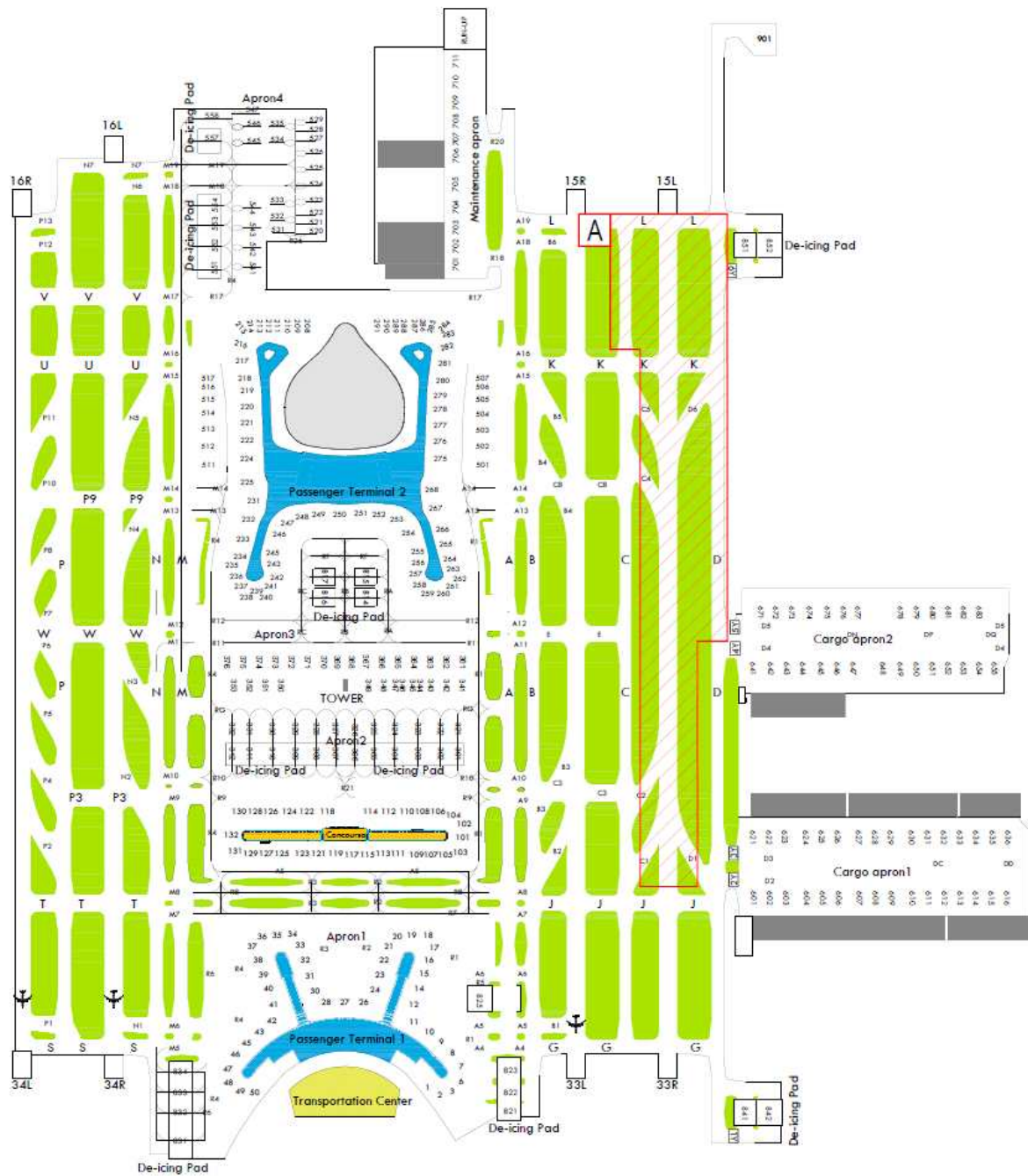
2. CLOSED AREAS & PERIOD (See the diagrams)

| Closed Areas | | Period(UTC) |
|---------------------|--|--|
| A | RWY 15L/33R between TWY J and L ※ No effect on TWY J operation. | From 0900 UTC 15 JAN 2025 To 0900 UTC 10 JUL 2025 |
| | Rapid exit TWY C1, C2, C4, C5 | |
| | Rapid exit TWY D1, D6 | |
| | TWY C between TWY K and TWY L ※ No effect on TWY K operation. | |
| | TWY D between TWY D4 and TWY L ※ No effect on TWY D4 operation. | |

3. REMARKS

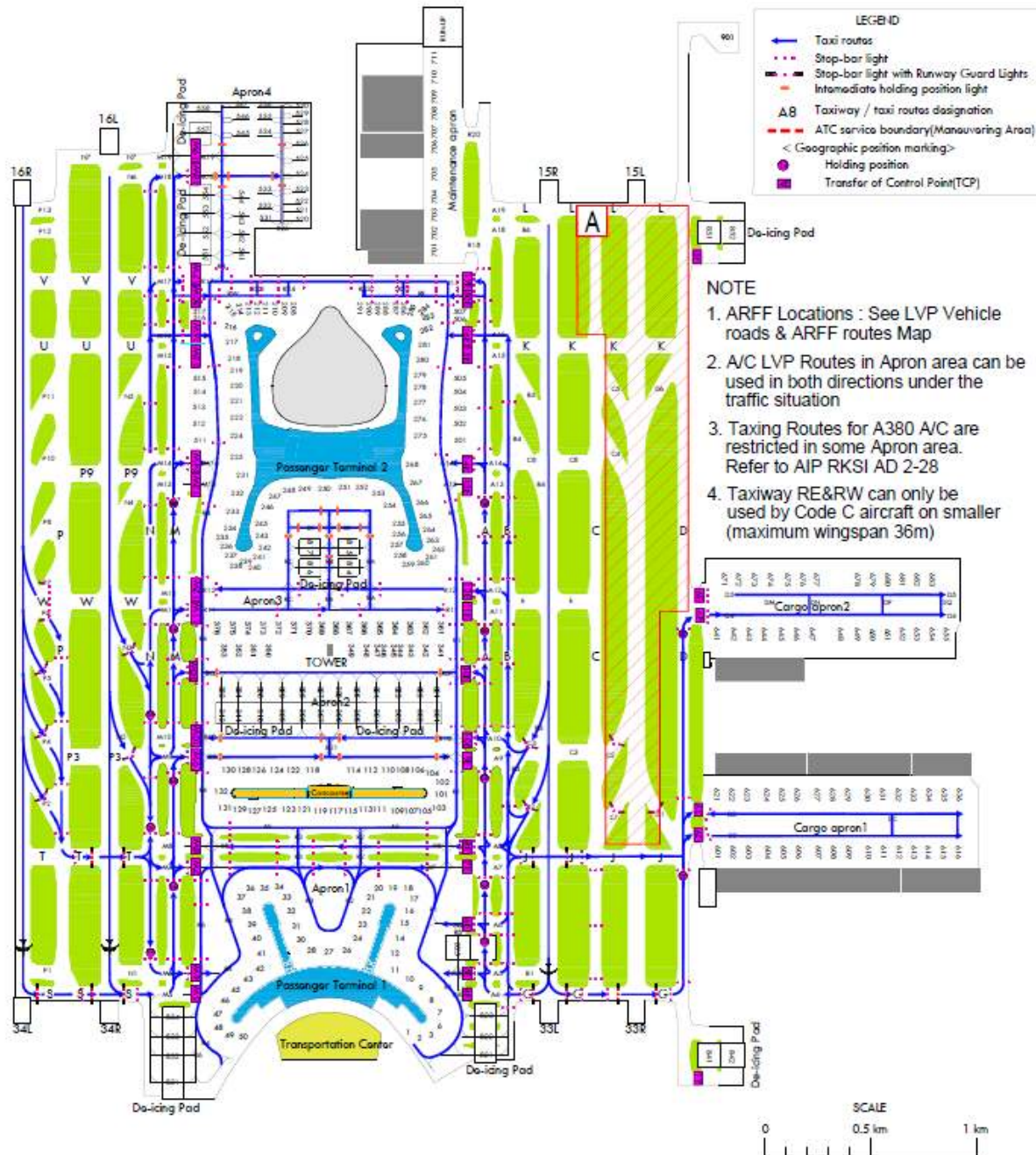
- (1) RWY 15L/33R and TWYs will be closed as shown in the diagrams.
- (2) Unserviceable lights and frangible barriers will be installed on the closed area.
- (3) All lights including RWY centerline lights, RWY edge lights, RWY touchdown lights, Approach lighting system for RWY 15L/33R will be unserviceable.
- (4) Some parts of standard taxi routes(AIP RKSI AD CHART 2-6, 2-7, 2-8, 2-9) and low visibility procedure (AIP RKSI AD 2-29, 2-30, 2-31, 2-32) will be temporarily changed due to the construction.
- (5) Temporary taxi routes may be changed by the ATC instruction.
- (6) TWY centerline lights, TWY edge lights, Stop bar lights and Taxiway guidance sign for the closed area will not be operated.
- (7) Works by equipment and vehicles will be conducted in the working area as shown in the diagrams.
- (8) Closed runway lighting is operated From 0800 To 2300 UTC at the thresholds of RWY 33R.
- (9) Any change to the contents of these pages will be notified by NOTAM.

4. DIAGRAMS



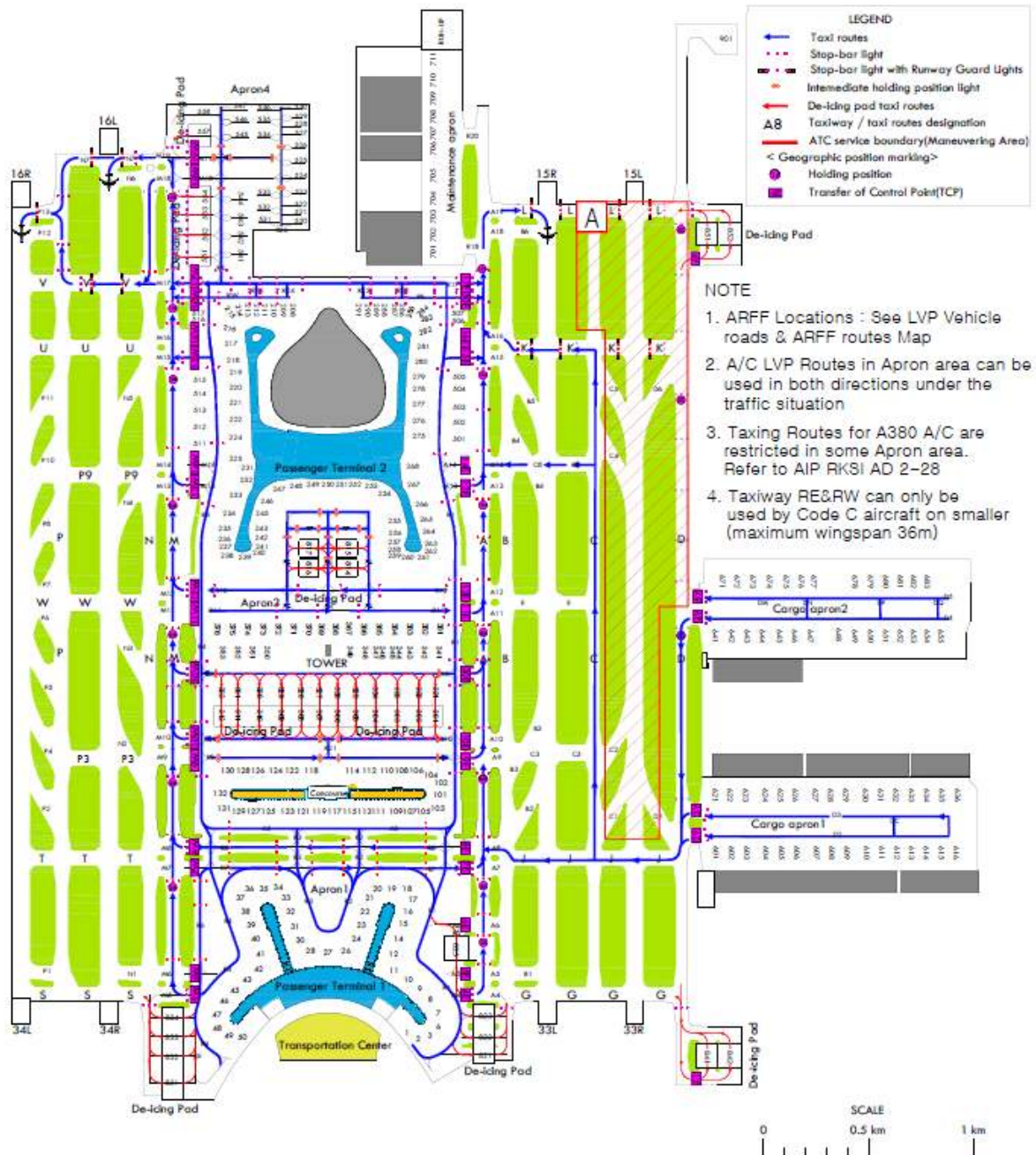
Temporary Taxi Routes
(AIP RKSİ AD CHART 2-7, 2-9 and AD 2-29)

Arrival for RWY 15L/R, 16L/R



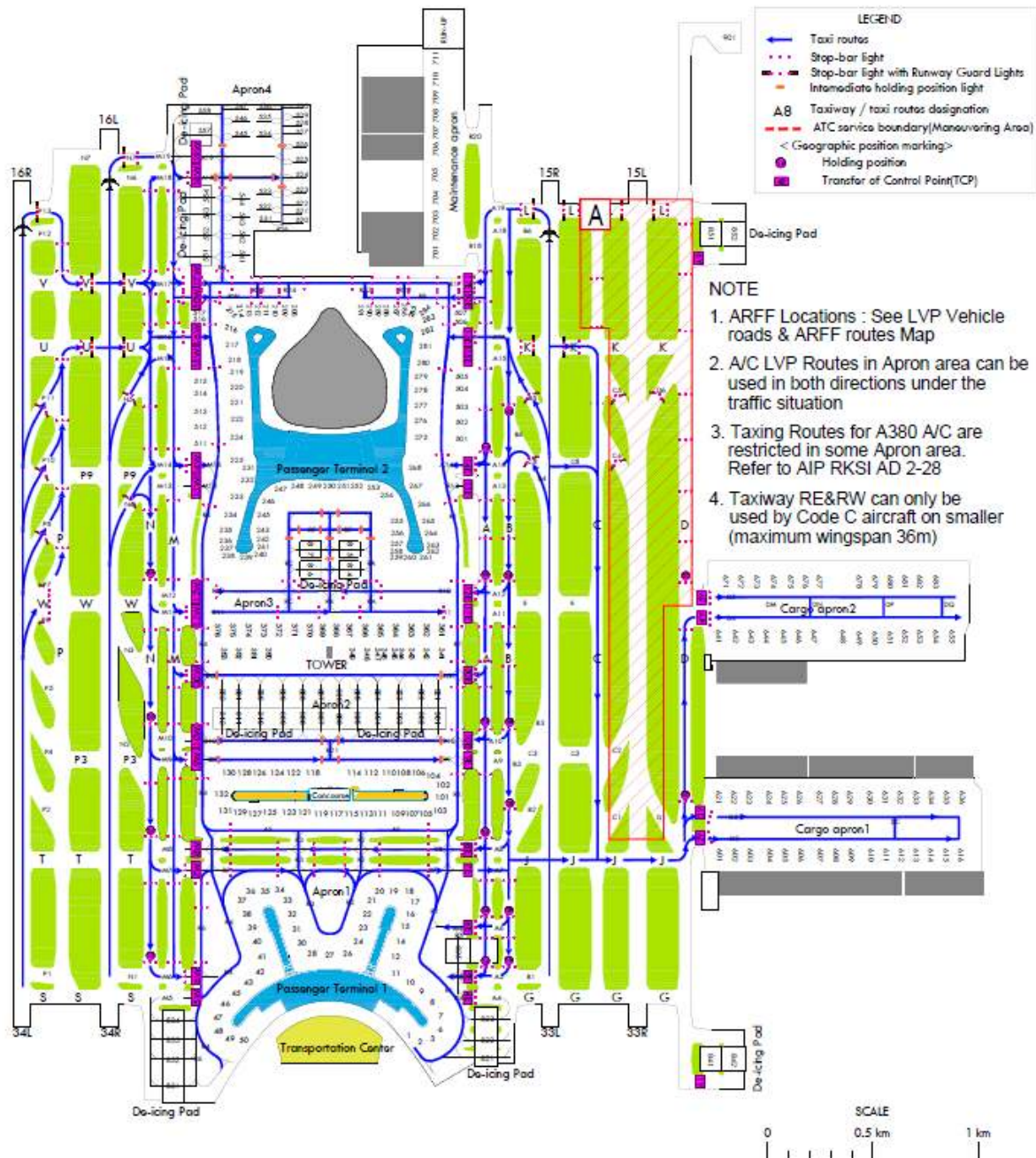
Temporary Taxi Routes
(AIP RCSI AD CHART 2-6, 2-8 and AD 2-32)

Departure for 15L/R, 16L/R



Temporary Taxi Routes
(AIP RKSİ AD CHART 2-7, 2-9 and AD 2-30)

Arrival for RWY 33L/R, 34L/R



Temporary Taxi Routes
(AIP RKSI AD CHART 2-6, 2-8 and AD 2-31)

Departure for RWY 33L/R, 34L/R

