INTENTIONALLY

LEFT

BLANK

Change : Withdrawal of instrument approach chart(ILS Z or LOC Z for RWY 07).

INTENTIONALLY

LEFT

BLANK

Change : Withdrawal of instrument approach chart(ILS Z or LOC Z for RWY 07).

INTENTIONALLY

LEFT

BLANK

Change : Withdrawal of instrument approach chart(ILS Y or LOC Y for RWY 07).

INTENTIONALLY

LEFT

BLANK

Change : Withdrawal of instrument approach chart(ILS Y or LOC Y for RWY 07).

INSTRUMENT APPROACH CHART - ICAO

AERODROME ELEV 119 ft
HEIGHTS RELATED TO
THR RWY 07 - ELEV **87** ft

JEJU APP	121.2 124.05
JEJU TWR	118.2 118.55

JEJU/Jeju Intl(RKPC)

RNP Z RWY 07(AR)

Note : Approach under ICAO Flight Procedures.

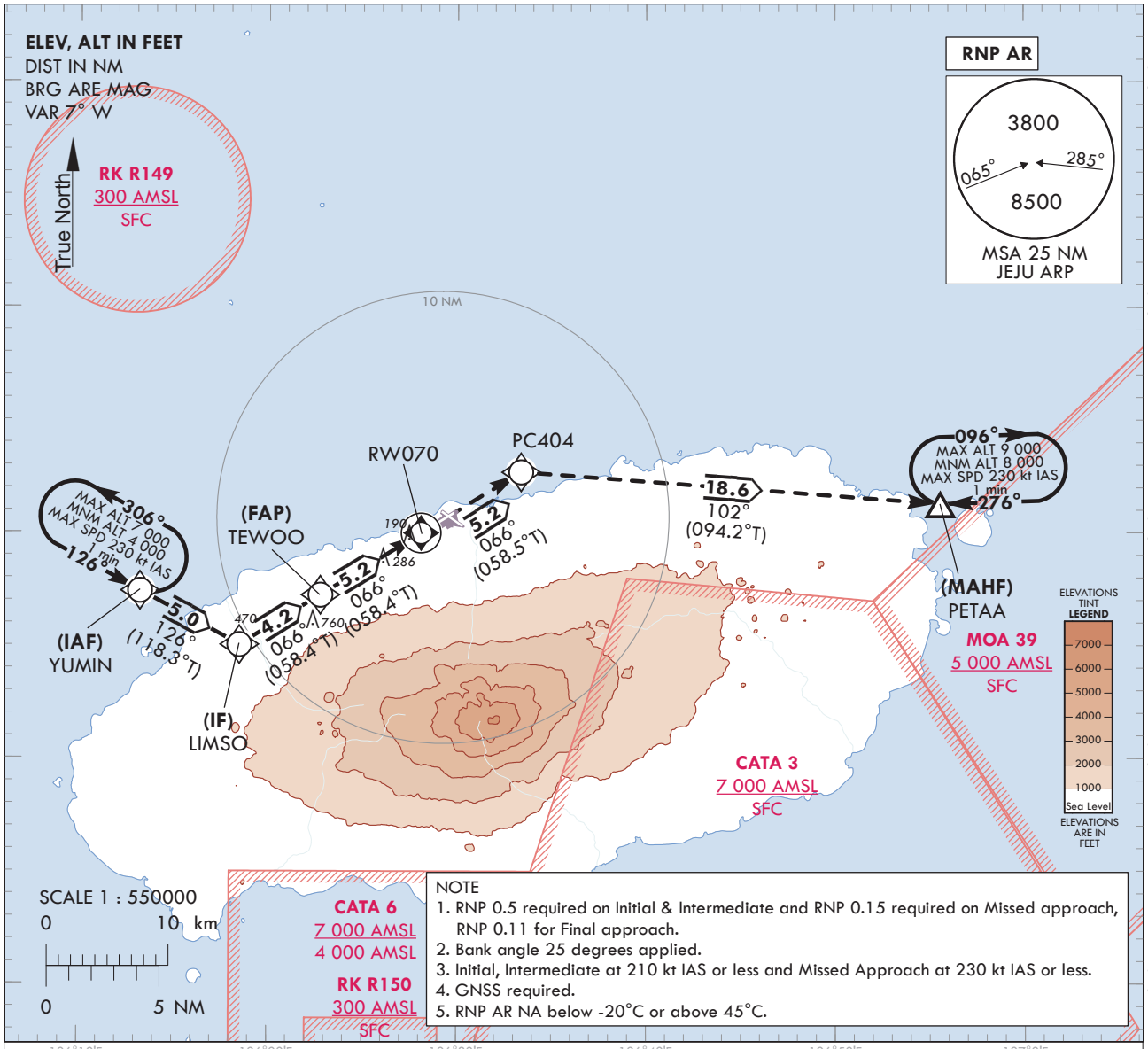

NOTE
1. RNP 0.5 required on Initial & Intermediate and RNP 0.15 required on Missed approach, RNP 0.11 for Final approach.
2. Bank angle 25 degrees applied.
3. Initial, Intermediate at 210 kt IAS or less and Missed Approach at 230 kt IAS or less.
4. GNSS required.
5. RNP AR NA below -20°C or above 45°C.

TRANSITION ALT	14 000
TRANSITION LVL	FL 140

MISSED APPROACH
Climb to 8 000 ft on track of 066° to PC404, then RIGHT turn on track of 102° to PETAA.

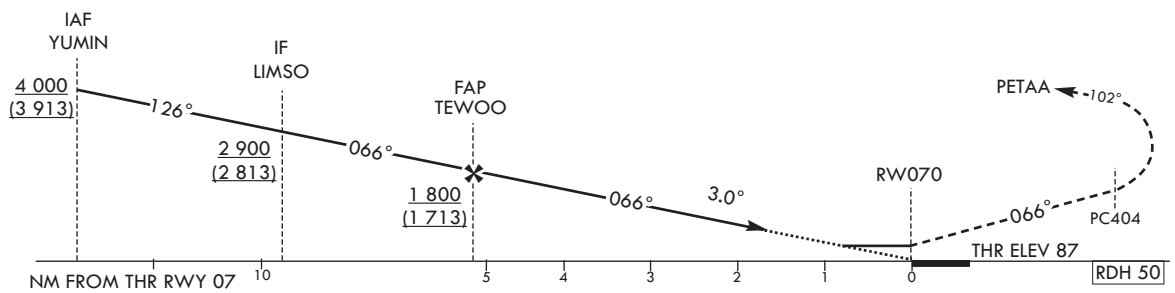

CATEGORY			DA(H)/MDA(H)	A	B	C	D
STA	RNP 0.11	FULL	360 (273)	RVR 600 m, VIS 800 m			
		ALS INOP		1 300 m			

Knots	60	90	120	150	180
Rate of descent V/V fpm	319	478	637	796	956

* Timing Not authorized for defining MAPt.
* Circling Not authorized.

Instrument Approach Procedure Coding Tables

RNP Z RWY 07(AR)

Serial Number	Path Descriptor	Waypoint Identifier	Fly-over	Course/Track °M(°T)	Distance (NM)	Turn direction	Altitude (ft)	Speed (kt)	Coordinates	VPA/ RDH	Navigation specification	Remarks
001	IF	YUMIN	-	-	-	-	+4 000	-210	33°27'25.7"N 126°13'15.5"E	-	RNP 0.5	IAF
002	TF	LIMSO	-	126(118.3)	5.0	-	+2 900	-210	33°25'03.0"N 126°18'31.0"E	-	RNP 0.5	IF
003	TF	TEWOO	-	066(058.4)	4.2	-	+1 800	-	33°27'15.3"N 126°22'47.5"E	-	RNP 0.11	FAP
004	TF	RW070	Y	066(058.4)	5.2	-	-	-	33°29'59.57"N 126°28'06.50"E	-3.00/50	RNP 0.11	Bank angle 25°
005	TF	PC404	-	066(058.5)	5.2	-	-	-	33°32'42.3"N 126°33'23.4"E	-	RNP 0.15	Bank angle 25°
006	TF	PETAA	Y	102(094.2)	18.6	-	-	-	33°31'18.0"N 126°55'34.0"E	-	RNP 0.15	-
007	HM	PETAA	Y	276(268.2)	-	R	-9 000 +8 000	-230	33°31'18.0"N 126°55'34.0"E	-	RNP 0.15	1 min (Outbound timing)

HOLDING PROCEDURE

Holding Identification	Path Descriptor	Waypoint Identifier	Fly-over	Course/Track °M(°T)	Time (min)	Turn direction	Altitude (ft)	Speed (kt)	Coordinates	VPA/ RDH	Navigation specification	Remarks
RNP Z RWY 07	HM	YUMIN	Y	126(118.3)	1.0	L	-7 000 +4 000	-230	33°27'25.7"N 126°13'15.5"E	-	RNP 0.5	-

Change : Information of remarks for RW070 and PC404.

INSTRUMENT APPROACH CHART - ICAO

AERODROME ELEV 119 ft
HEIGHTS RELATED TO
THR RWY 07 - ELEV **87 ft**

JEJU APP	121.2	
	124.05	
JEJU TWR	118.2	
	118.55	

KASS
CH52013
K07A
RDH : 50

JEJU/Jeju Intl(RKPC)

RNP Y RWY 07

Note : Approach under ICAO Flight Procedures.

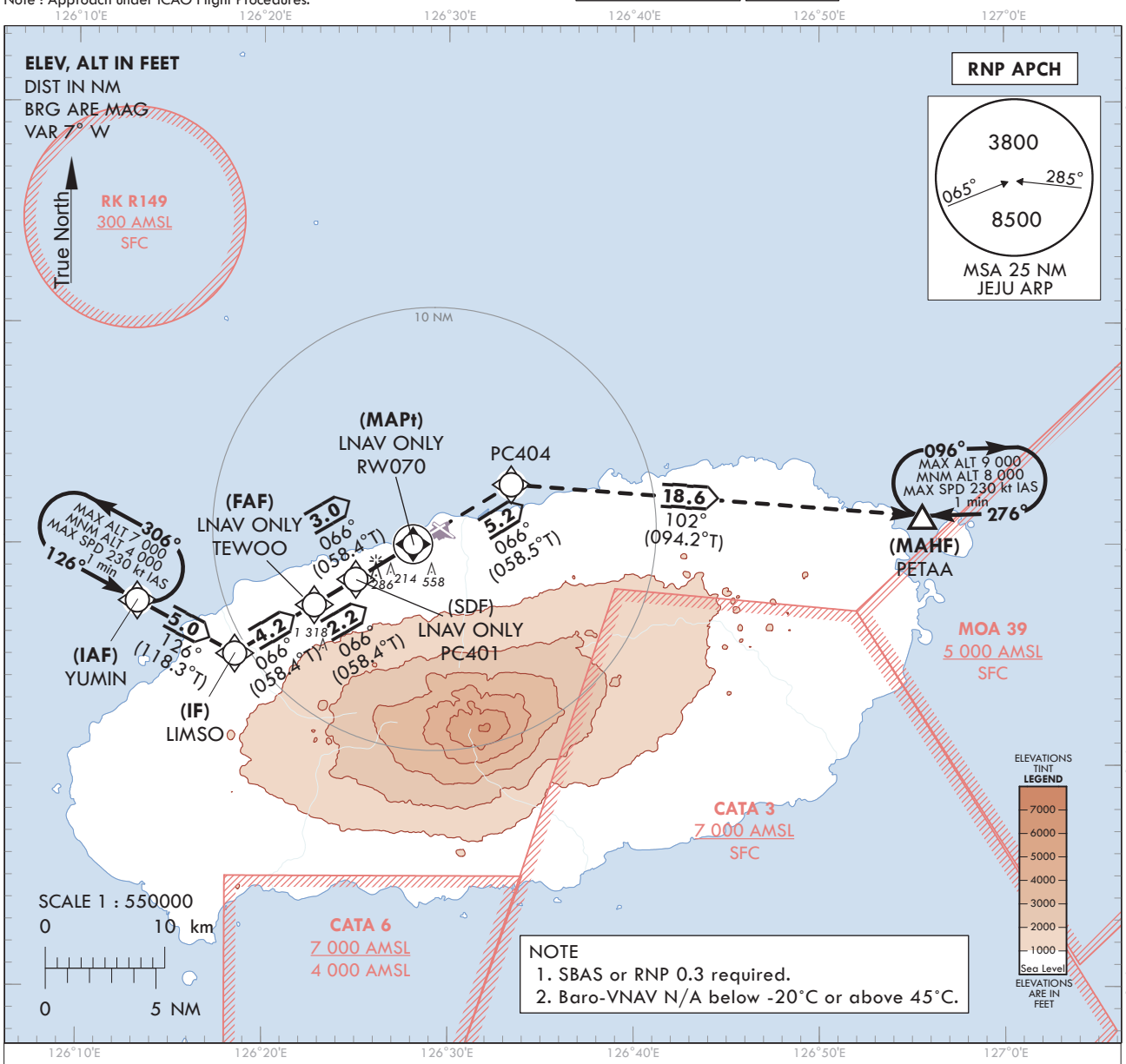

NOTE
1. SBAS or RNP 0.3 required.
2. Baro-VNAV N/A below -20°C or above 45°C.

TRANSITION ALT	14 000
TRANSITION LVL	FL 140

MISSED APPROACH
Climb to 8 000 ft on track of 066° to PC404, then RIGHT turn on track of 102° to PETAA and Hold at 8 000 ft.

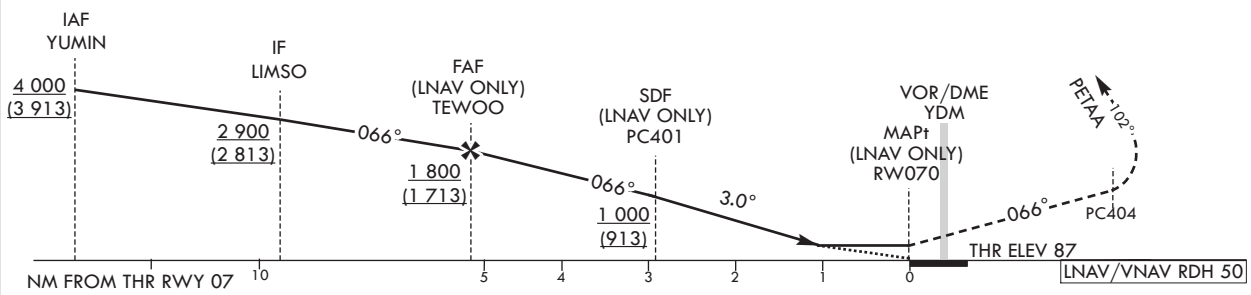

CATEGORY			DA(H)/MDA(H)	A	B	C	D
STA	LPV	FULL	430 (343)	900 m			
		ALS INOP		1 600 m			
	LNAV/VNAV	FULL	560 (473)	1 500 m			
		ALS INOP		2 200 m			
	LNAV	FULL	640 (553)	1 800 m			
		ALS INOP		2 500 m			

	Knots	60	90	120	150	180
Rate of descent	V/V fpm	318	478	637	796	955

* Timing Not authorized for defining MAPt.
* Circling Not authorized.

Change : Page control.

Instrument Approach Procedure Coding Tables

RNP Y RWY 07

Serial Number	Path Descriptor	Waypoint Identifier	Fly-over	Course/Track °M(°T)	Distance (NM)	Turn direction	Altitude (ft)	Speed (kt)	Coordinates	VPA/ RDH	Navigation specification	Remarks
001	IF	YUMIN	-	-	-	-	+4 000	-	33°27'25.7"N 126°13'15.5"E	-	RNP APCH	IAF
002	TF	LIMSO	-	126(118.3)	5.0	-	+2 900	-	33°25'03.0"N 126°18'31.0"E	-	RNP APCH	IF
003	TF	TEWOO	-	066(058.4)	4.2	-	+1 800	-	33°27'15.3"N 126°22'47.5"E	-	RNP APCH	FAF
004	TF	PC401	-	066(058.4)	2.2	-	+1 000	-	33°28'24.5"N 126°25'01.8"E	-	RNP APCH	SDF
005	TF	RW070	Y	066(058.4)	3.0	-	+640	-	33°29'59.6"N 126°28'06.5"E	-3.00/50	RNP APCH	MAPt
006	TF	PC404	-	066(058.5)	5.2	-	-	-	33°32'42.3"N 126°33'23.4"E	-	RNP APCH	-
007	TF	PETAA	Y	102(094.2)	18.6	-	-	-	33°31'18.0"N 126°55'34.0"E	-	RNP APCH	-
008	HM	PETAA	Y	276(268.2)	-	R	-9 000 +8 000	-230	33°31'18.0"N 126°55'34.0"E	-	RNP APCH	1 min (Outbound timing)

HOLDING PROCEDURE

Holding Identification	Path Descriptor	Waypoint Identifier	Fly-over	Course/Track °M(°T)	Time (min)	Turn direction	Altitude (ft)	Speed (kt)	Coordinates	VPA/ RDH	Navigation specification	Remarks
RNP Y RWY 07	HM	YUMIN	Y	126(118.3)	1.0	L	-7 000 +4 000	-230	33°27'25.7"N 126°13'15.5"E	-	RNAV 1	-

JEJU/Jeju Intl(RKPC)
RNP Y RWY 07

FAS DATA BLOCK INFORMATION

INPUT DATA

Parameters	Values
Operation Type	0
SBAS Provider Identifier	6 (KASS)
Airport Identifier	RKPC
Runway Number	07
Runway Letter	0 (None)
Approach Performance Designator	0
Route Indicator	
Reference Path Data Selector	0
Reference Path Identifier	K07A
LTP/FTP Latitude	33°29'59.5750"N
LTP/FTP Longitude	126°28'06.4995"E
LTP/FTP Height above ellipsoid (meters)	51.8
FPAP Latitude	33°30'53.5555"N
Delta FPAP Latitude (seconds)	53.9805
FPAP Longitude	126°29'51.5130"E
Delta FPAP Longitude (seconds)	105.0135
Approach Threshold Crossing Height (TCH)	50.0
Approach TCH Units Selector	0 (Feet)
Glidepath Angle (GPA)	3.00
Course Width at Threshold	105.00
Length Offset	0
Horizontal Alert Limit (HAL)	40.0
Vertical Alert Limit (VAL)	50.0

OUTPUT DATA

Data Block	60 03 10 0B 12 07 00 00 01 37 30 0B 2E 68 60 0E C7 3D 46 36 06 16 B9 A5 01 6B 34 03 F4 01 2C 01 64 00 C8 FA 01 05 29 A3
Calculated CRC Value	010529A3

Change : Page control.

INTENTIONALLY

LEFT

BLANK

INSTRUMENT APPROACH CHART - ICAO

AERODROME ELEV 119 ft
HEIGHTS RELATED TO
THR RWY 07 - ELEV **87** ft

JEJU	APP	121.2
		124.05
JEJU	TWR	118.2
		118.55

JEJU/Intl(RKPC)

VOR RWY 07

Note : Approach under ICAO Flight Procedures.

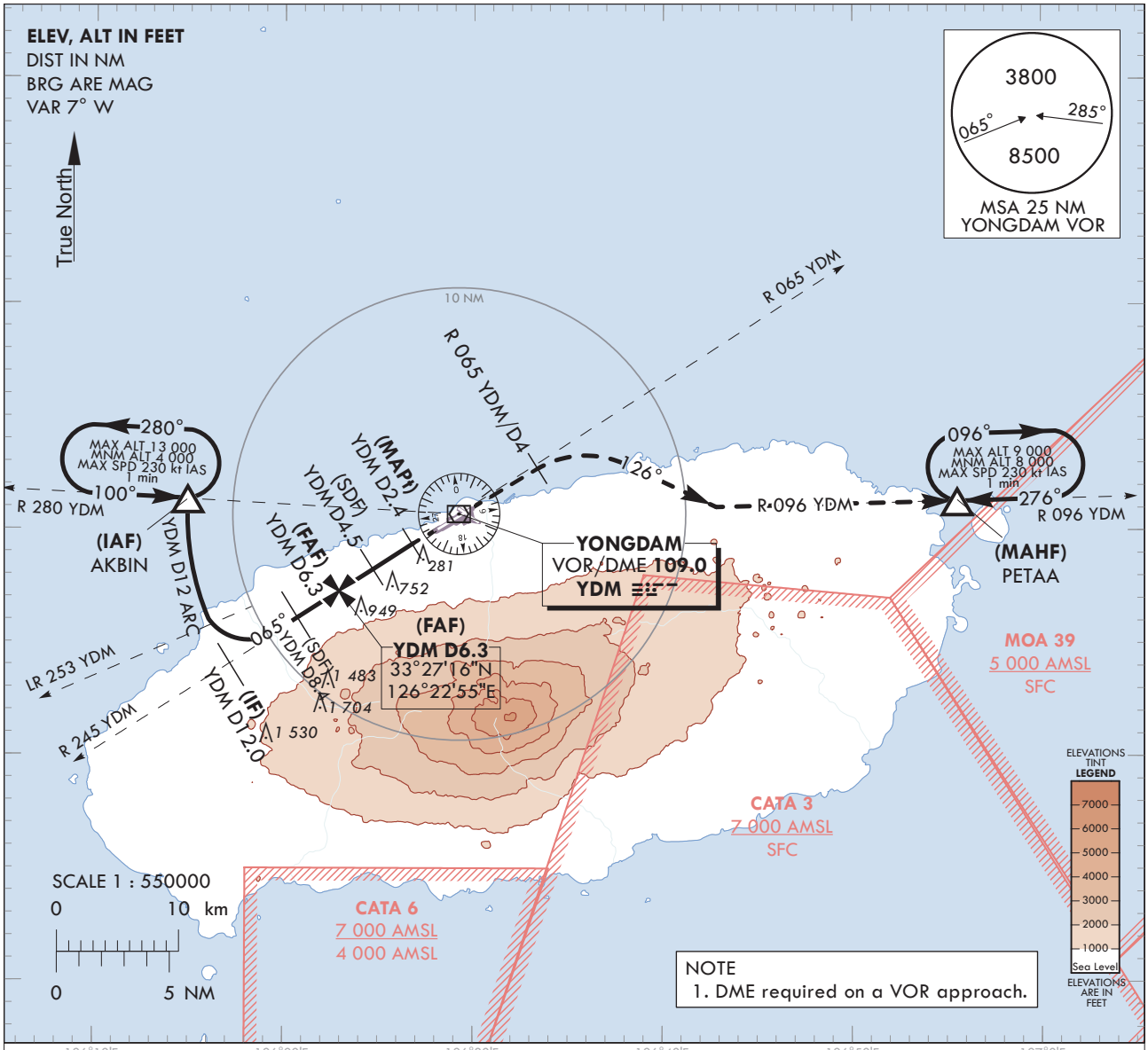

RECOMMENDED PROFILE	DME YDM	6	5	4	3.4
Final Approach Gradient 5.3%, 325 ft/NM	ALT(HGT)	1 702 (1 615)	1 377 (1 290)	1 052 (965)	860 (773)

MISSED APPROACH
Climb on R 065 YDM until 4 DME, then Right turn to intercept R 096 YDM to PETAA and Hold at 8 000 ft.

TRANSITION ALT	14 000
TRANSITION LVL	FL 140

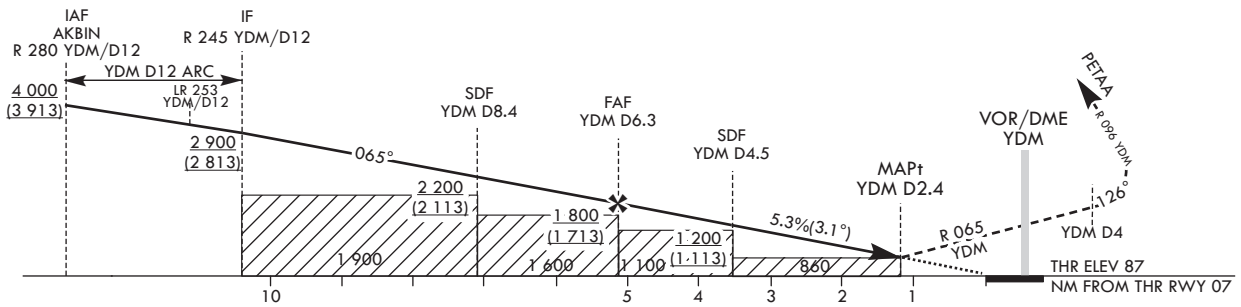

CATEGORY		MDA/(MDH)	A	B	C	D
STA	FULL	860 (773)	2 900 m			
	ALS INOP		3 600 m			

* Timing Not authorized for defining MAPt.
* Circling Not authorized.

Change : Page control.

JEJU/Intl(RKPC)
VOR RWY 07

AERONAUTICAL DATA TABULATION

VOR Approach to RWY 07 from AKBIN(IAF)			
Fix/point		Coordinates	
AKBIN(IAF)	- 12 DME ARC /12.00 NM YDM	33°31'21.5"N	126°14'55.3"E
D12.0 YDM(IF)	- BRG 64.55°/12.00 NM YDM	33°24'10.5"N	126°17'12.1"E
D8.4 YDM(SDF)	- BRG 64.58°/8.40 NM YDM	33°26'07.9"N	126°20'48.9"E
D6.3 YDM(FAF)	- BRG 64.60°/6.30 NM YDM	33°27'16.3"N	126°22'55.4"E
D4.5 YDM(SDF)	- BRG 64.62°/4.50 NM YDM	33°28'14.9"N	126°24'43.9"E
D2.4 YDM(MAPt)	- BRG 64.63°/2.40 NM YDM	33°29'23.3"N	126°26'50.6"E
THR RWY 07	Final approach descent angle 3.14°(FAF - SDF) / 3.02°(SDF - THR)	33°29'59.57"N	126°28'06.50"E
YDM VOR/DME		33°30'41.3"N	126°29'15.3"E
D4.0 YDM	- BRG 64.66°/4.00 NM YDM	33°32'51.3"N	126°33'16.9"E
PETAA	- BRG 95.70°/22.00 NM YDM	33°31'18.0"N	126°55'34.0"E

Change : Page control.

INSTRUMENT APPROACH CHART - ICAO

Note : Approach under ICAO Flight Procedures.

AERODROME ELEV 119 ft
HEIGHTS RELATED TO
THR RWY 25 - ELEV **76** ft

JEJU	APP	121.2 124.05
JEJU	TWR	118.2 118.55

JEJU/Jeju Intl(RKPC)

ILS Z or LOC Z RWY 25

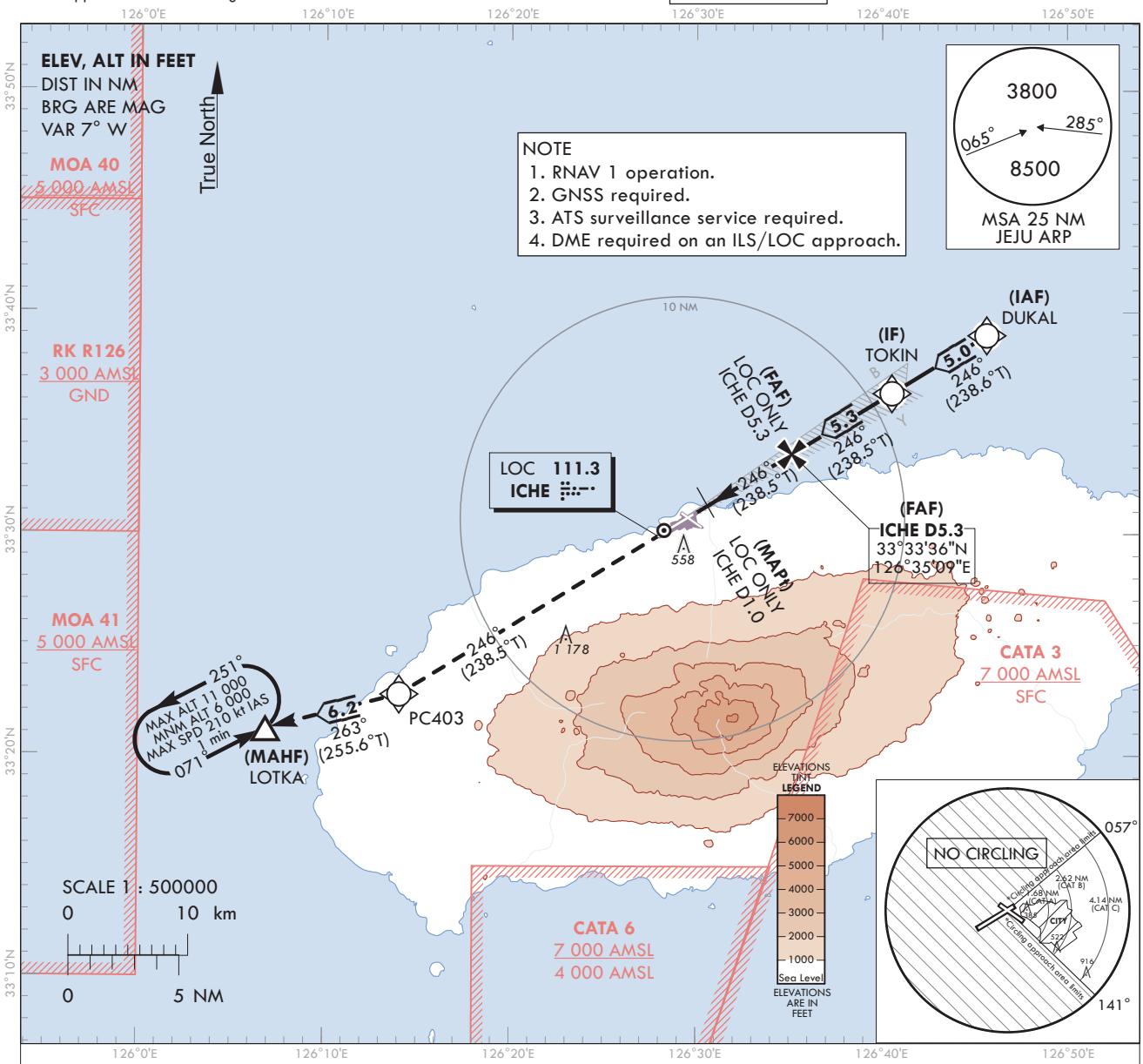

RECOMMENDED PROFILE(LOC ONLY)	DME ICHE	5	4	3	2	1.0
Final Approach Gradient 5.32%, 323 ft/NM	ALT(HGT)	1 691 (1 615)	1 368 (1 292)	1 045 (969)	722 (646)	400 (324)

TRANSITION ALT	14 000
TRANSITION LVL	FL 140

MISSED APPROACH

Climb to 6 000 ft on track of 246° to PC403, then RIGHT turn on track of 263° to LOTKA and Hold at 6000 ft.

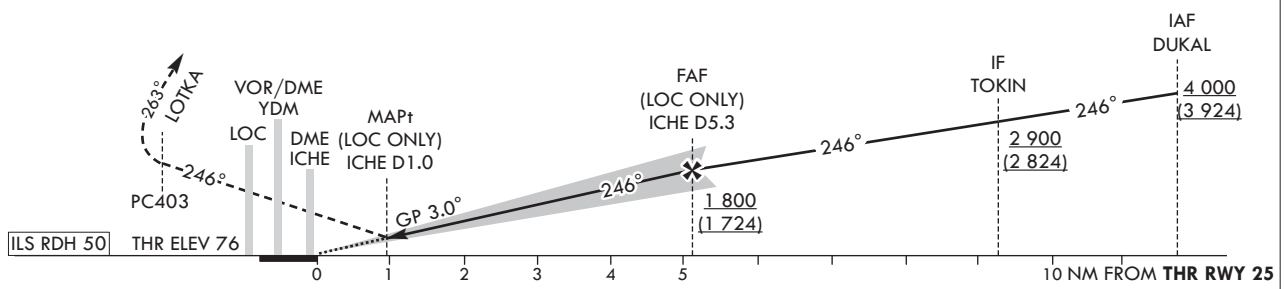

CATEGORY			DA(DH)/ MDA(MDH)	A	B	C	D	DL
STA	CAT-I	FULL	276 (200)	RVR 750 m, VIS 800 m				
		ALS INOP		1 200 m				
	LOC	FULL	540 (464)	1 800 m				
		ALS INOP		2 200 m				
Circling				680(561) 2 600 m	890(771) 3 600 m	1 380(1 261) 5 000 m	N/A	

Rate of descent	Knots	60	90	120	150	180
	V/V fpm	318	478	637	796	955

* Timing Not authorized for defining MAPt.
* MDH for Circling realated to aerodrome ELEV 119 ft.

Change : Page control.

JEJU/Jeju Intl(RKPC)
ILS Z or LOC Z RWY 25

AERONAUTICAL DATA TABULATION

ILS Z or LOC Z Approach to RWY 25 from DUKAL(IAF)		
Fix/point		Coordinates
DUKAL(IAF)		33°38'58.6"N 126°45'38.8"E
TOKIN(IF)	BRG 246.03°/5.00 NM	33°36'21.9"N 126°40'32.2"E
D5.3 ICHE(FAF LOC only)	BRG 245.98°/5.34 NM ICHE	33°33'36.4"N 126°35'08.7"E
D1.0 ICHE(MAPt LOC only)	BRG 245.93°/1.00 NM ICHE	33°31'20.0"N 126°30'43.0"E
THR RWY 25		33°30'53.56"N 126°29'51.51"E
DME ICHE		33°30'51.4"N 126°29'39.1"E
PC403		33°22'44.4"N 126°14'03.0"E
LOTKA		33°21'11.1"N 126°06'52.2"E

Change : Page control.

INSTRUMENT APPROACH CHART - ICAO

Note : Approach under ICAO Flight Procedure.

AERODROME ELEV 119 ft
HEIGHTS RELATED TO
THR RWY 25 - ELEV **76** ft

JEJU	APP	121.2 124.05
JEJU	TWR	118.2 118.55

JEJU/Jeju Intl(RKPC)

ILS Y or LOC Y RWY 25

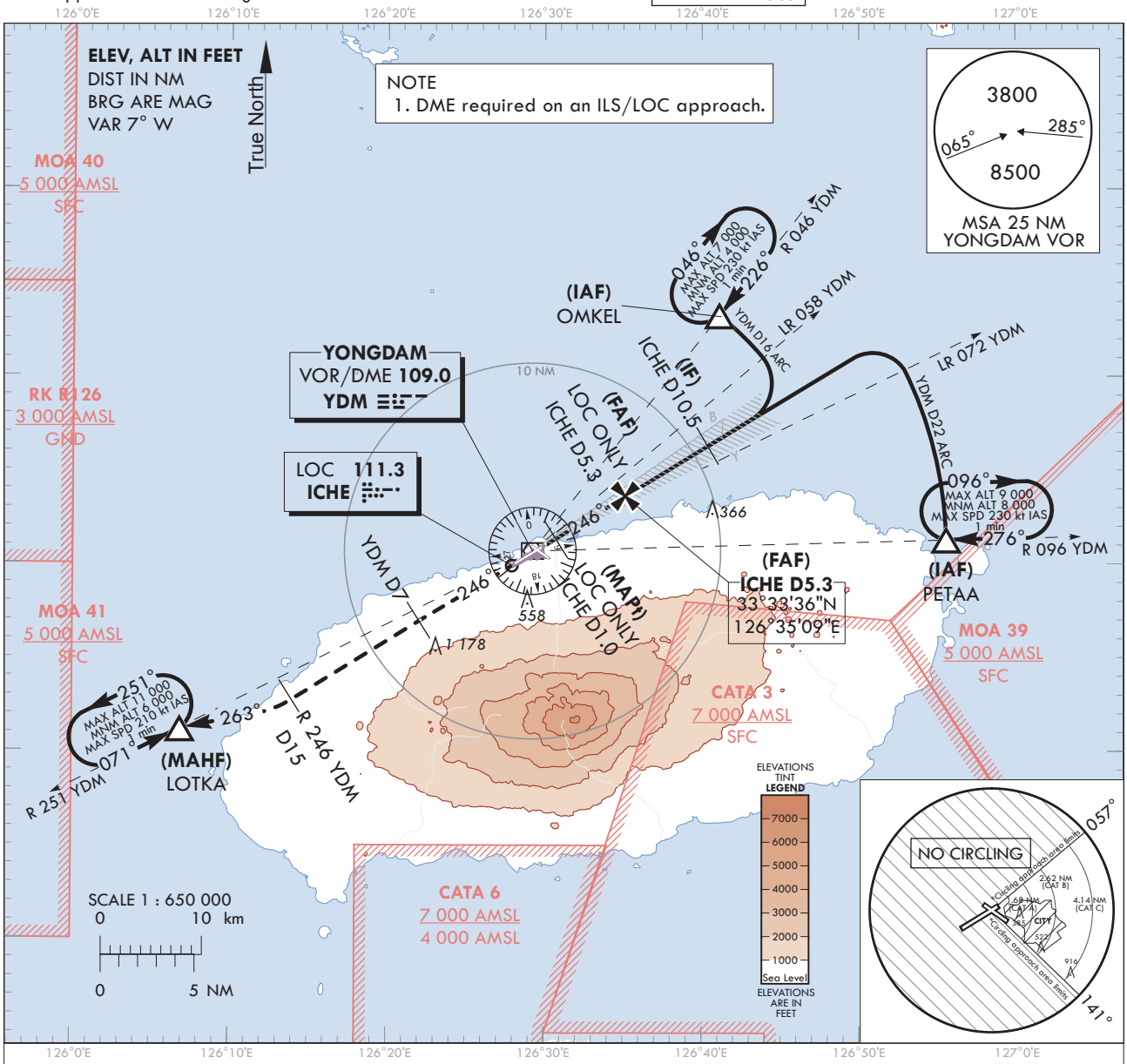

RECOMMENDED PROFILE(LOC ONLY)	DME ICHE	5	4	3	2	1.0
Final Approach Gradient 5.32%, 323 ft/NM	ALT(HGT)	1 691 (1 615)	1 368 (1 292)	1 045 (969)	722 (646)	400 (324)

MISSDED APPROACH
Climb straight ahead untill YDM D7 to Intercept R 246 YDM/D15 turn RIGHT HDG 263° to LOTKA and Hold at 6 000 ft.
NOTE
1. Missed approach turn limited to maximum of 210 kt IAS.

TRANSITION ALT 14 000
TRANSITION LVL FL 140

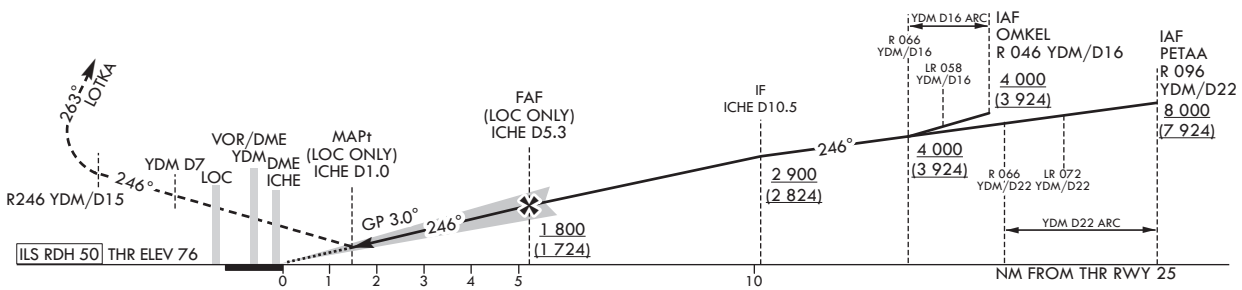

CATEGORY			DA(DH)/ MDA(MDH)	A	B	C	D	DL
STA	CAT-I	FULL	276 (200)	RVR 750 m, VIS 800 m				
		ALS INOP		1 200 m				
	LOC	FULL	540 (464)	1 800 m				
		ALS INOP		2 200 m				
Circling				680(561) 2 600 m	890(771) 3 600 m	1 380(1 261) 5 000 m	N/A	

Rate of descent	Knots	60	90	120	150	180
	V/V fpm	318	478	637	796	955

* Timing Not authorized for defining MAPt.
* MDH for Circling realated to aerodrome ELEV 119 ft.

Change : Information of radial and distance(LR 057/D18 → LR 058/D16, R 045 → R 046, LR 071 → LR 072, R 095 → R 096).

AERONAUTICAL DATA TABULATION

ILS Y or LOC Y Approach to RWY 25 from OMKEL(IAF) or PETAA(IAF)		
Fix/point		Coordinates
OMKEL(IAF)	16 DME ARC /16.00 NM YDM	33°43'16.2"N 126°41'08.0"E
PETAA(IAF)	22 DME ARC /22.00 NM YDM	33°31'18.0"N 126°55'34.0"E
D10.5 ICHE(IF)	BRG 245.98°/10.50 NM ICHE	33°36'18.2"N 126°40'24.9"E
D5.3 ICHE(FAF LOC only)	BRG 245.93°/5.34 NM ICHE	33°33'36.4"N 126°35'08.7"E
D1.0 ICHE(MAPt LOC only)	BRG 245.93°/1.00 NM ICHE	33°31'20.0"N 126°30'43.0"E
THR RWY 25		33°30'53.56"N 126°29'51.51"E
DME ICHE		33°30'51.4"N 126°29'39.1"E
YDM VOR/DME		33°30'41.3"N 126°29'15.3"E
D7.0 YDM	BRG 246.34°/7.00 NM YDM	33°26'59.7"N 126°22'08.6"E
D15.0 YDM	BRG 245.59°/15.00 NM YDM	33°22'45.9"N 126°14'01.5"E
LOTKA	BRG 262.70°/21.00 NM YDM	33°21'11.1"N 126°06'52.2"E

Change : Page control.

INSTRUMENT APPROACH CHART - ICAO

AERODROME ELEV 119 ft
HEIGHTS RELATED TO
THR RWY 25 - ELEV **76** ft

JEJU	APP	121.2 124.05
JEJU	TWR	118.2 118.55

JEJU/Jeju Intl(RKPC)

RNP RWY 25

Note : Approach under ICAO Flight Procedures.

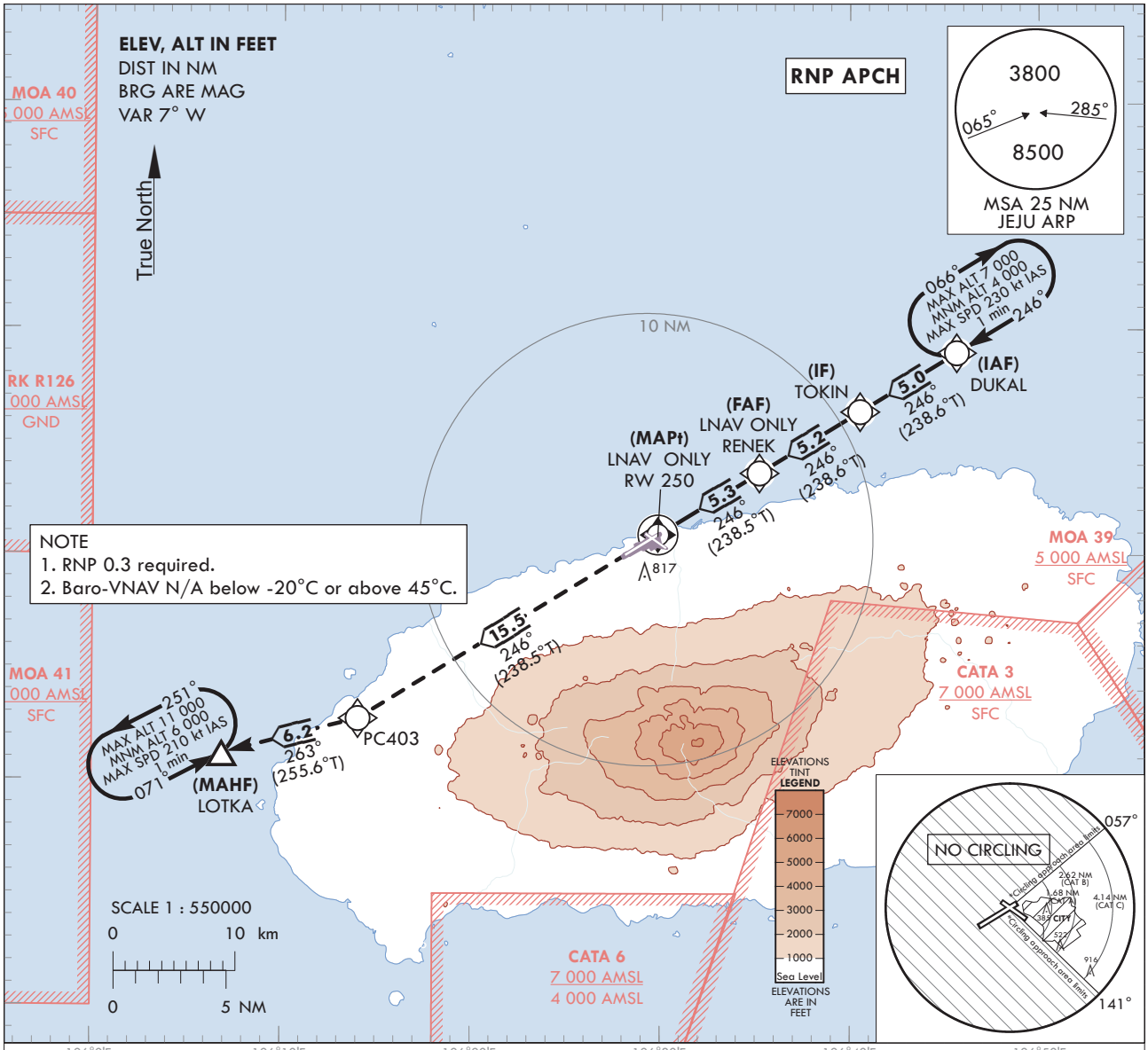

TRANSITION ALT 14 000
TRANSITION LVL FL 140

MISSED APPROACH

Climb to 6 000 ft on track of 246° to PC403, then RIGHT turn on track of 263° to LOTKA and hold at 6000 ft.

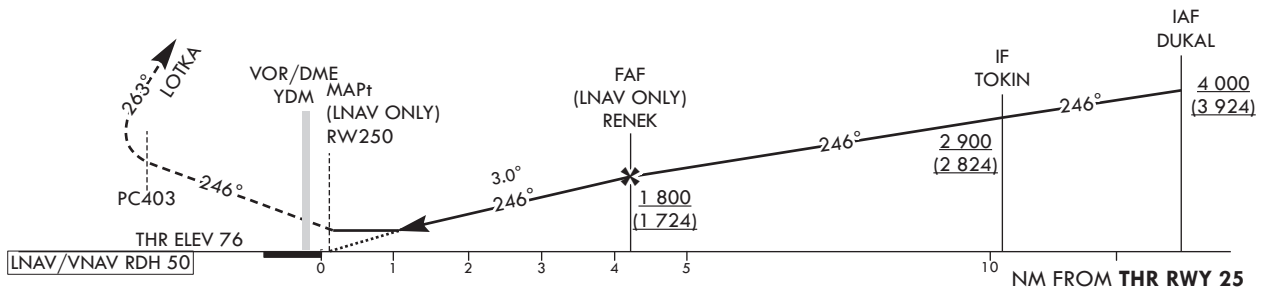

CATEGORY			DA(H)/MDA(H)	A	B	C	D
STA	LNAV/VNAV	FULL	620 (544)	2 100 m			
		ALS INOP		2 500 m			
	LNAV	FULL	810 (734)	3 000 m			
		ALS INOP		3 400 m			
Circling				680(561) 2 600 m	890(771) 3 600 m	1 380(1 261) 5 000 m	N/A

Rate of descent	Knots	60	90	120	150	180
	V/V fpm	319	478	637	797	956

* Timing Not authorized for defining MAPt.
* MDH for Circling realated to aerodrome ELEV 119 ft.

Change : Page control.

Instrument Approach Procedure Coding Tables

RNP RWY 25

Serial Number	Path Descriptor	Waypoint Identifier	Fly-over	Course/Track °M(°T)	Distance (NM)	Turn direction	Altitude (ft)	Speed (kt)	Coordinates	VPA/ RDH	Navigation specification	Remarks
001	IF	DUKAL	-	-	-	-	+4 000	-	33°38'58.6"N 126°45'38.8"E	-	RNP APCH	IAF
002	TF	TOKIN	-	246(238.6)	5.0	-	+2 900	-	33°36'21.9"N 126°40'32.2"E	-	RNP APCH	IF
003	TF	RENEK	-	246(238.6)	5.2	-	+1 800	-	33°33'38.6"N 126°35'13.1"E	-	RNP APCH	FAF
004	TF	RW250	Y	246(238.5)	5.3	-	+810	-	33°30'53.6"N 126°29'51.5"E	-3.00/50	RNP APCH	MAPt
005	TF	PC403	-	246(238.5)	15.5	-	-	-	33°22'44.4"N 126°14'03.0"E	-	RNP APCH	-
006	TF	LOTKA	Y	263(255.6)	6.2	-	-	-	33°21'11.1"N 126°06'52.2"E	-	RNP APCH	-
007	HM	LOTKA	Y	071(063.2)	-	L	-11 000 +6 000	-210	33°21'11.1"N 126°06'52.2"E	-	RNP APCH	1 min (Outbound timing)

HOLDING PROCEDURE

Serial Number	Path Descriptor	Waypoint Identifier	Fly-over	Course/Track °M(°T)	TIME (min)	Turn direction	Altitude (ft)	Speed (kt)	Coordinates	VPA/ RDH	Navigation specification	Remarks
RNP RWY 25	HM	DUKAL	Y	246(238.6)	1.0	R	-7 000 +4 000	-230	33°38'58.6"N 126°45'38.8"E	-	RNAV 1	-

INSTRUMENT APPROACH CHART - ICAO

Note : Approach under ICAO Flight Procedures.

AERODROME ELEV 119 ft
HEIGHTS RELATED TO
THR RWY 25 - ELEV **76** ft

JEJU APP	121.2
	124.05
JEJU TWR	118.2
	118.55

JEJU/Jeju Intl(RKPC)

VOR RWY 25

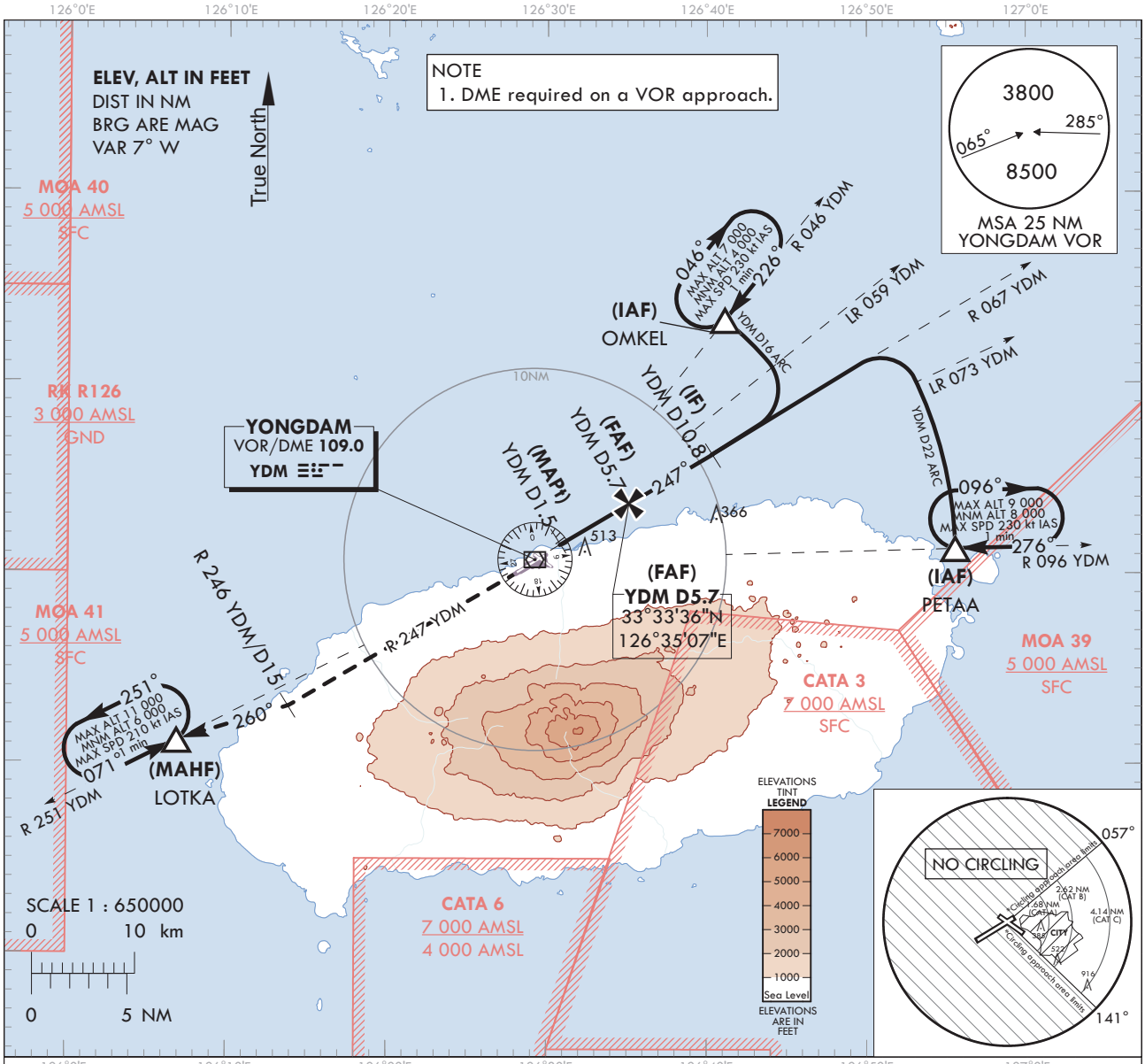

RECOMMENDED PROFILE	DME YDM	5	4	3	2.2
Final Approach Gradient 5.34%, 325 ft/NM	ALT(HGT)	1 573 (1 497)	1 248 (1 172)	924 (848)	650 (574)

MISSED APPROACH

Climb on R 247 YDM until 15 DME, then turn Right HDG 260° to LOTKA and Hold at 6 000 ft.

TRANSITION ALT	14 000
TRANSITION LVL	FL 140

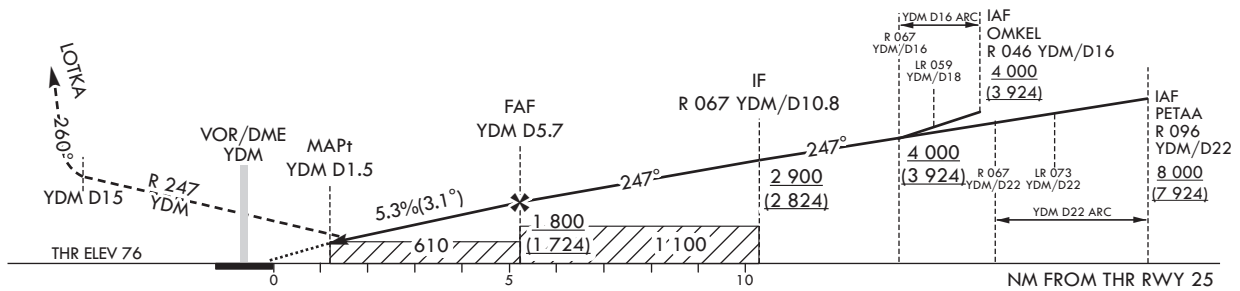

CATEGORY		MDA(MDH)	A	B	C	D
STA	FULL	610 (534)	2 000 m			
	ALS INOP		2 400 m			
Circling			680 (561) 2 600 m	890 (771) 3 600 m	1 380 (1 261) 5 000 m	N/A

* Timing Not authorized for defining MAPt.
* MDH for Circling realated to aerodrome ELEV 119 ft.

Change : Page control.

AERONAUTICAL DATA TABULATION

VOR Approach to RWY 25 from OMKEL(IAF) or PETAA(IAF)			
Fix/point		Coordinates	
OMKEL(IAF)	- 16 DME ARC/16.00 NM YDM	33°43'16.2"N	126°41'08.0"E
PETAA(IAF)	- 22 DME ARC/22.00 NM YDM	33°31'18.0"N	126°55'34.0"E
D10.8 YDM(IF)	- BRG 246.76°/10.80 NM YDM	33°36'12.8"N	126°40'22.1"E
D5.7 YDM(FAF)	- BRG 246.76°/5.70 NM YDM	33°33'36.4"N	126°35'07.1"E
D1.5 YDM(MAPt)	- BRG 246.71°/1.50 NM YDM	33°31'27.2"N	126°30'47.4"E
THR RWY 25	Final approach descent angle 3.06°	33°30'53.56"N	126°29'51.51"E
YDM VOR/DME		33°30'41.3"N	126°29'15.3"E
D15.0 YDM	- BRG 246.67°/15.00 NM YDM	33°22'59.4"N	126°13'51.7"E
LOTKA	- BRG 260.35°/21.00 NM YDM	33°21'11.1"N	126°06'52.2"E

Change : Page control.