

TEL : 82-53-668-0255  
 FAX : 82-53-668-0277  
 AFS : RRRYNYX  
 E-mail : aais@korea.kr  
 Web : http://ais.casa.go.kr

**REPUBLIC OF KOREA**  
**Ministry of Land, Infrastructure and Transport**  
**Office of Civil Aviation**  
 11, Doum 6-ro, Sejong-si, 30103, Republic of Korea

**AIRAC**  
**AIP**  
**Supplement 20/21**  
**21 OCT 2021**

**GEN : NIL**

**ENR : NIL**

**A D : SEOUL/Incheon INTL(RKSI)**

**RWY 16L/34R AND TWY CLOSED DUE TO CONSTRUCTION**

**1. INTRODUCTION**

- (1) RWY 16L/34R and some parts of TWYs A, N, M will be closed due to pavement construction.
- (2) TWY R10 and some of ACFT stands in apron 2 will be closed due to apron construction.
- (3) Construction work for new TWYs(P3, P9, N7) will be conducted in the closed area A.

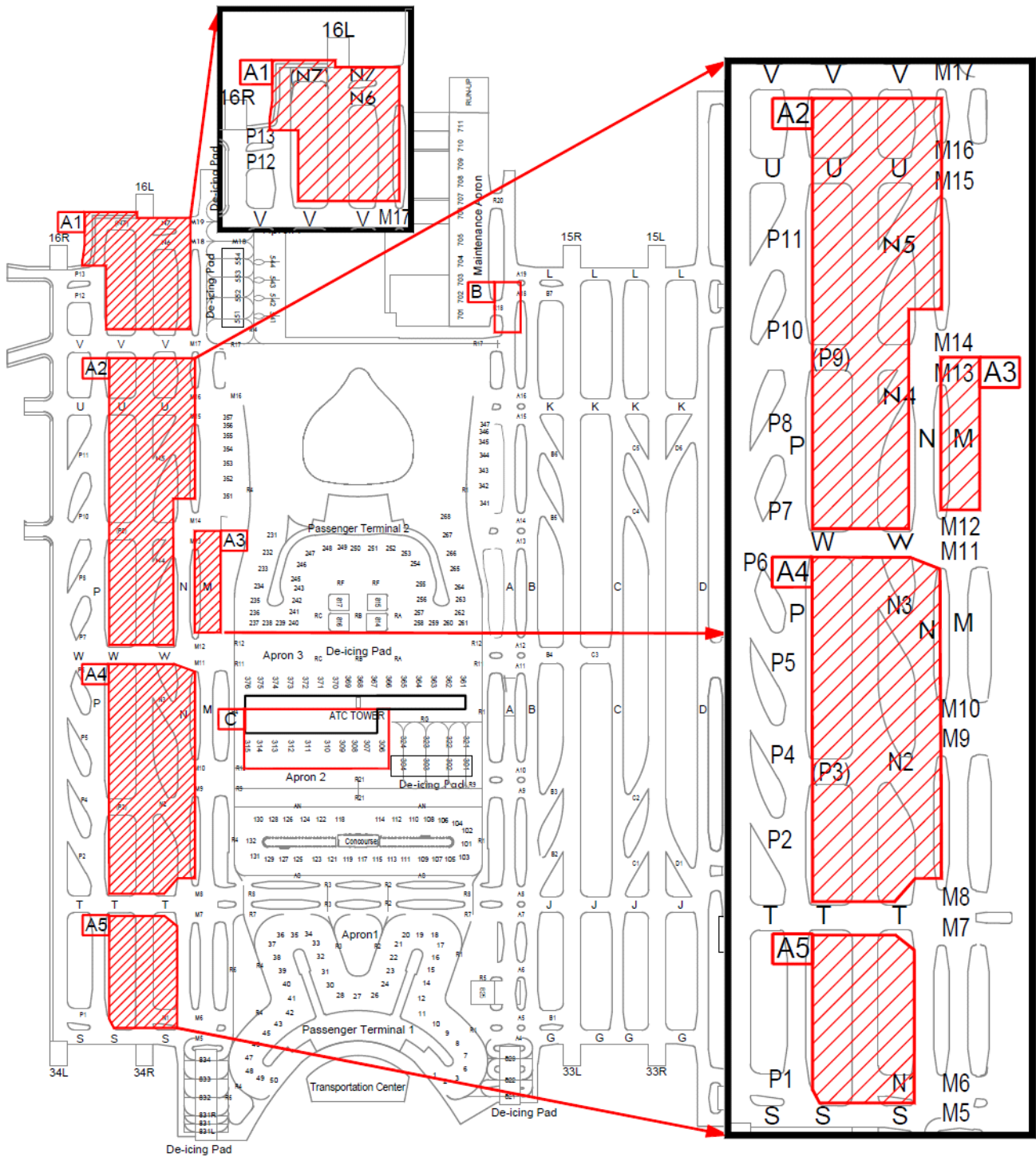
**2. CLOSED AREAS & PERIOD** (See the diagram)

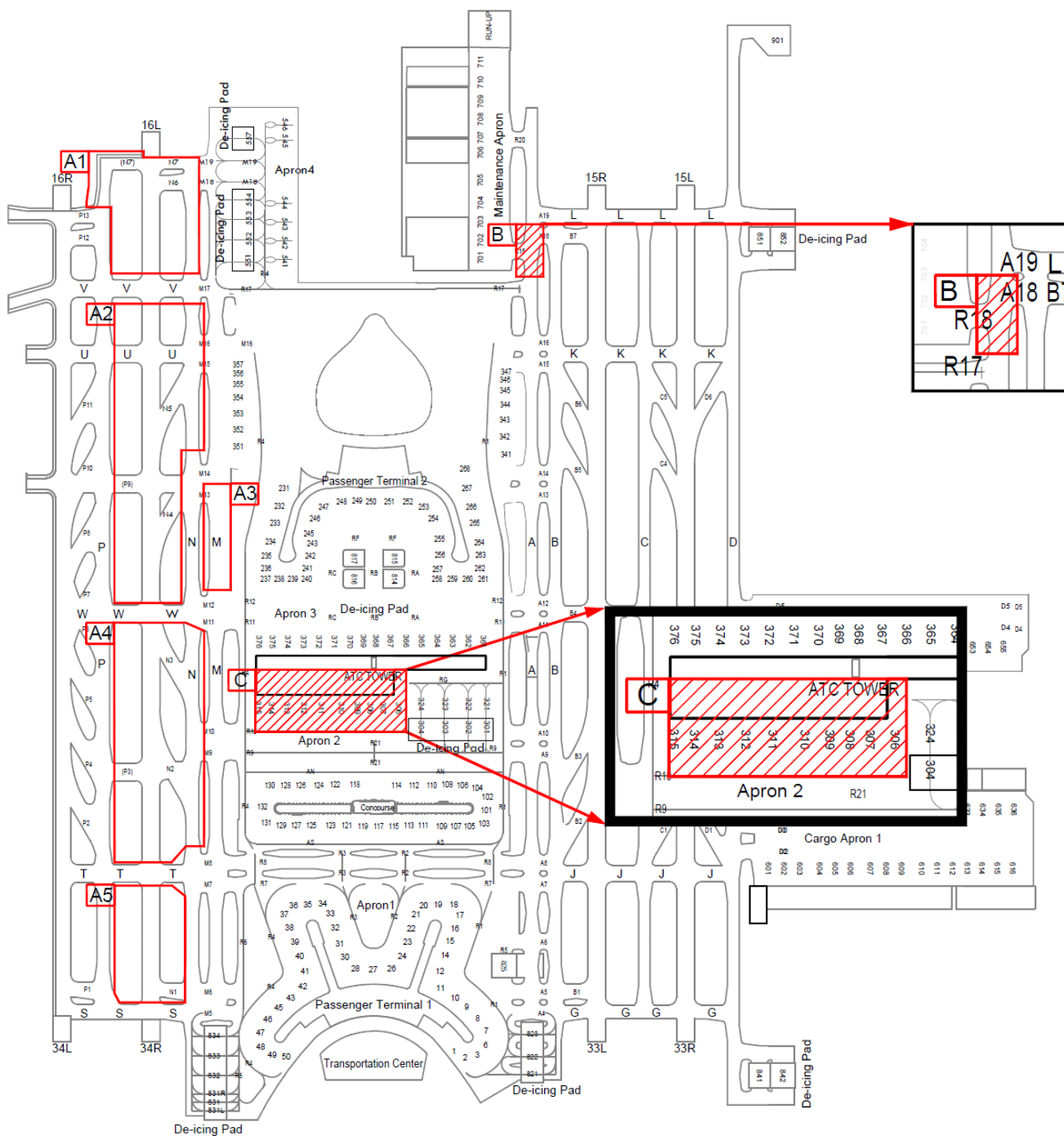
Closed Areas			Period(UTC)
A	A1	TWY P between TWY P13 and north end of TWY P ※ No effect on TWY P13 operation.	From 1600 UTC 1 DEC 2021 To 1600 UTC 26 JAN 2022
		RWY 16L/34R between TWY V and N7 ※ No effect on TWY V operation.	
		TWY N between TWY V and N7 ※ No effect on TWY V operation.	
	A2	RWY 16L/34R between TWY W and V ※ No effect on TWY W, V operation.	
		Rapid exit TWY N4, N5	
		TWY N between TWY M14 and M17 ※ No effect on TWY M14, M17 operation.	
	A3	TWY M between TWY M12 and M14 ※ No effect on TWY M12, M14 operation.	From 1600 UTC 1 DEC 2021 To 1600 UTC 26 JAN 2022
	A4	RWY 16L/34R between TWY T and W ※ No effect on TWY T, W operation.	
		Rapid exit TWY N2, N3	
		TWY N between TWY M8 and M11 ※ No effect on TWY M8, M11 operation.	
	A5	RWY 16L/34R between TWY S and T ※ No effect on TWY S, T operation.	
		TWY N1	
B		TWY A between TWY R17 and A19 ※ No effect on TWY R17 and A19 operation.	From 1600 UTC 1 DEC 2021 To 1600 UTC 26 JAN 2022
C		TWY R10 between TWY R4 and ACFT stand NR. 306 ※ No effect on TWY R4 operation.	From 1600 UTC 14 DEC 2021 To 1600 UTC 26 JAN 2022
		ACFT stands NR. 306, 307, 308, 309, 310, 311, 312, 313, 314, 315	

### 3. REMARKS

- (1) RWY 16L/34R and TWYs will be closed as shown in the diagram.
- (2) Unserviceability lights and frangible barriers will be installed on the closed area.
- (3) All lights including RWY center line lights, RWY edge lights, RWY touchdown lights, Approach lighting system for RWY 34R/16L will be unserviceable.
- (4) Some parts of standard taxi routes(AIP RCSI AD CHART 2-6, 2-7, 2-8, 2-9) and low visibility procedure (AIP RCSI AD 2-29, 2-30, 2-31, 2-32) will be temporarily changed due to the construction.
- (5) Standard taxi routes of the closed area will be changed by the ATC instruction.
- (6) TWY center line lights, TWY edge lights, Stop bar lights and TWY guidance sign for the closed area will not be operated.
- (7) Works by equipment and vehicles will be conducted in the working area as shown in the diagram.
- (8) Any change to the contents of these pages will be notified by NOTAM.

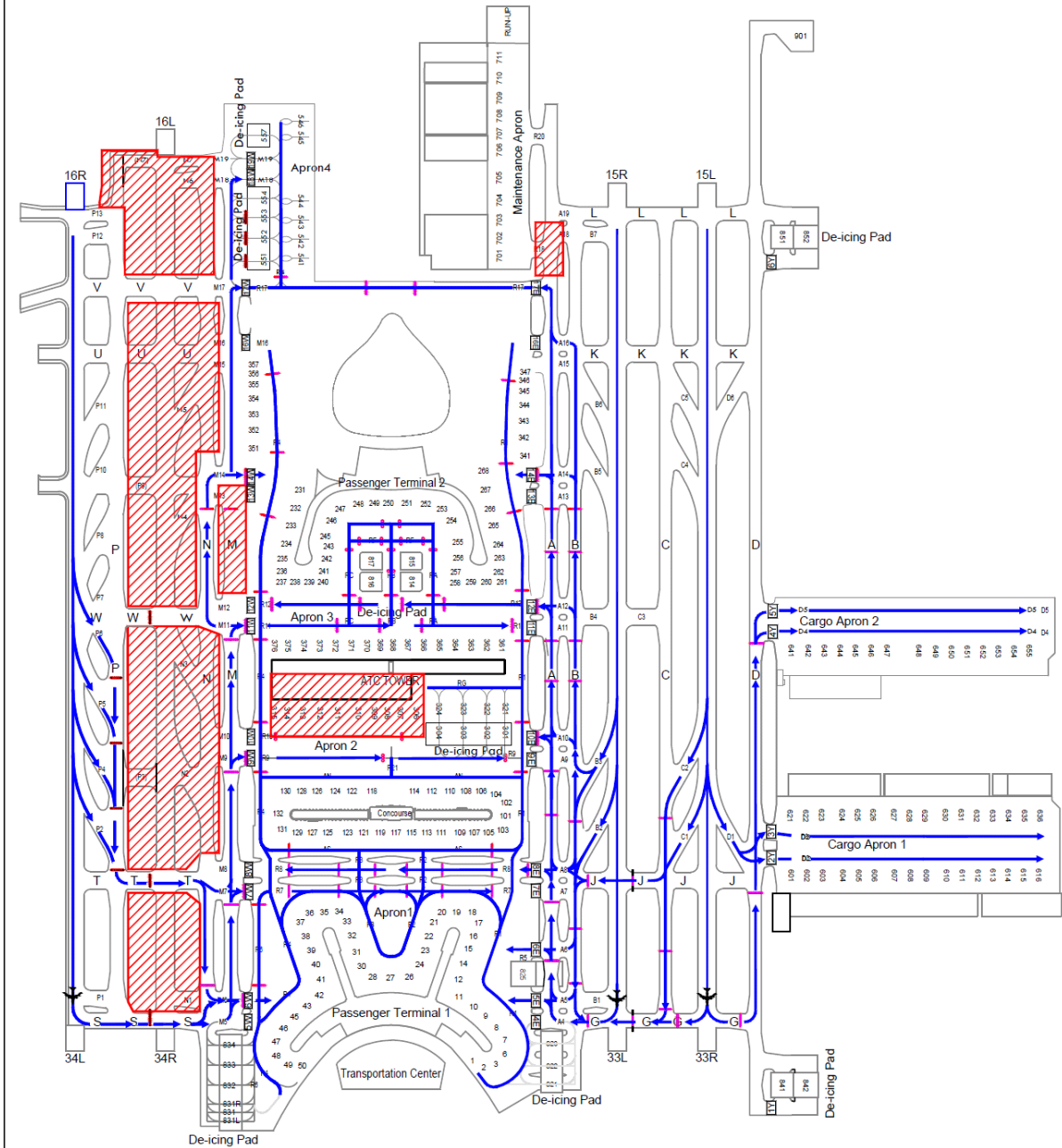
#### 4. DIAGRAMS





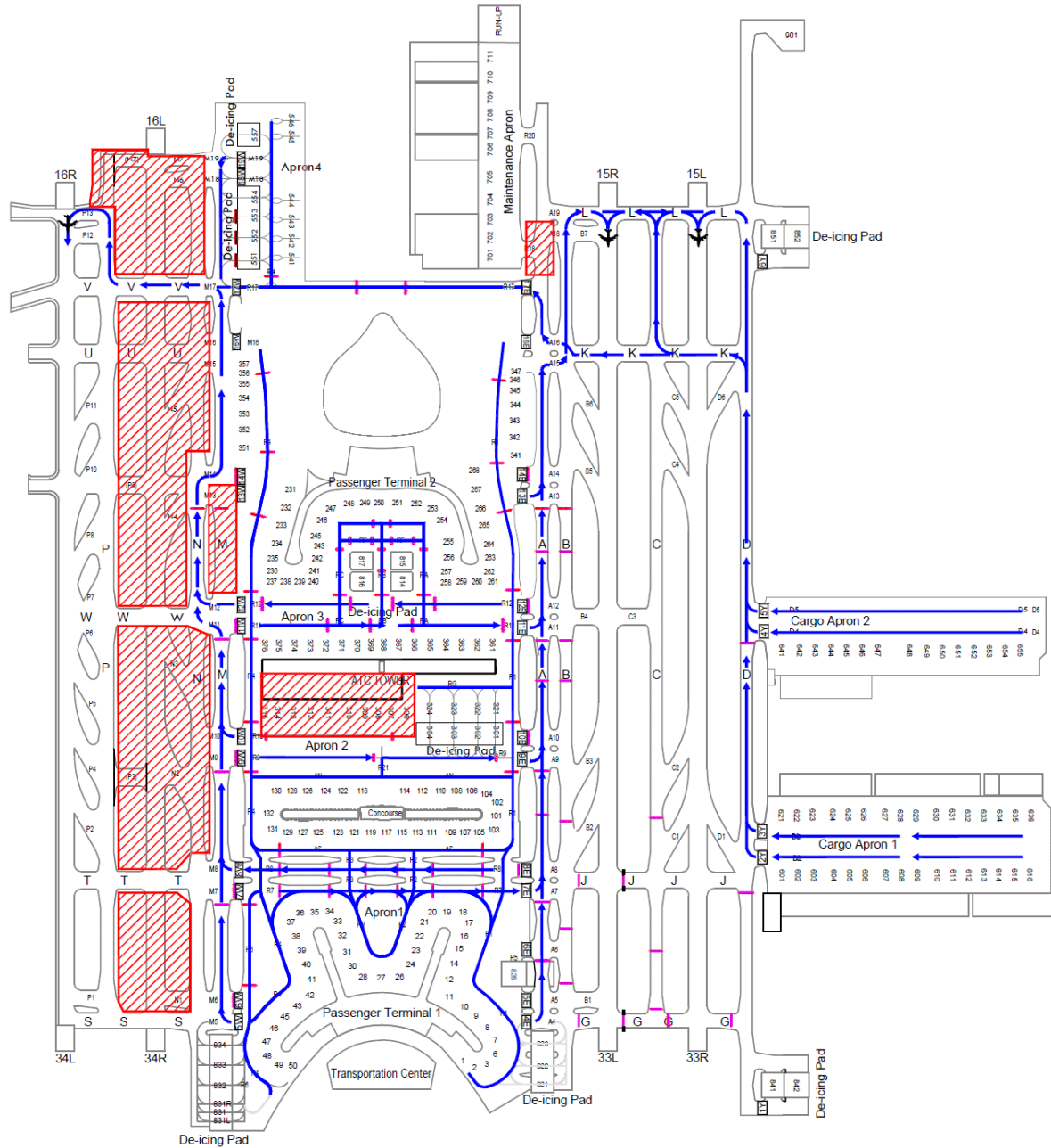
## Temporary Taxi Routes

Arrival for RWY 15L/R, 16L/R



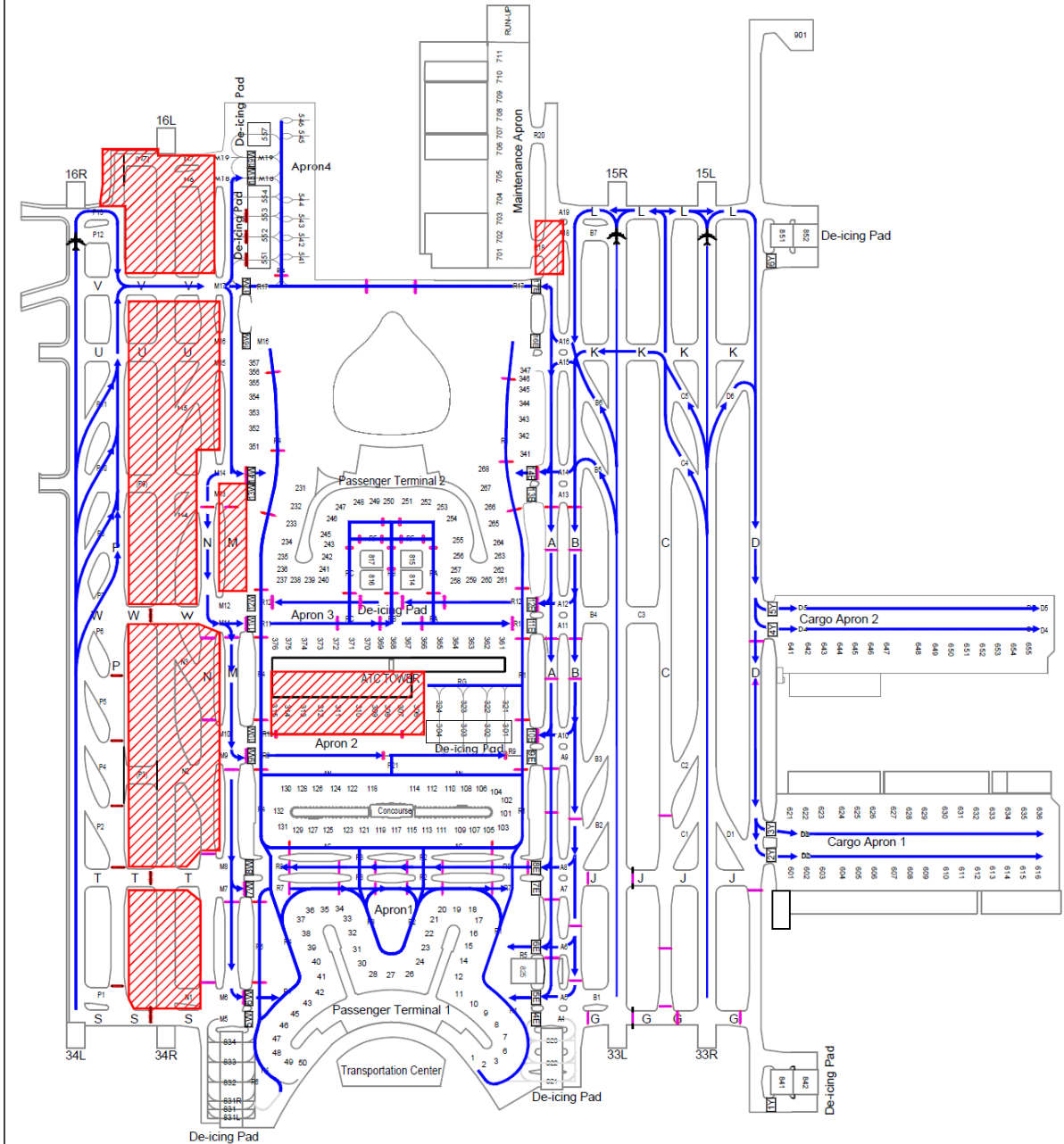
## Temporary Taxi Routes

Departure for 15L/R, 16L/R



## Temporary Taxi Routes

Arrival for RWY 33L/R, 34L/R





## Temporary Taxi Routes

Departure for RWY 33L/R, 34L/R

