

TEL : 82-53-668-0255  
 FAX : 82-53-668-0277  
 AFS : RKRRYNYX  
 E-mail : aais@korea.kr  
 Web : http://ais.casa.go.kr

**REPUBLIC OF KOREA**  
**Ministry of Land, Infrastructure and Transport**  
**Office of Civil Aviation**  
 11, Doum 6-ro, Sejong-si, 30103, Republic of Korea

**AIRAC**  
**AIP**  
**Supplement 11/21**  
**3 JUN 2021**

**GEN : NIL**

**ENR : NIL**

**A D : SEOUL/Incheon INTL(RKSI)**

**RWY 16L/34R AND TWY CLOSED DUE TO CONSTRUCTION**

**1. INTRODUCTION**

- (1) RWY 16L/34R and some parts of TWYs A, N, M will be closed due to pavement construction.
- (2) Some parts of TWYs A, R1, R9 and R10 will be closed due to apron construction.
- (3) Construction work for new TWYs(P3, P9, N7) will be conducted in the closed area A.

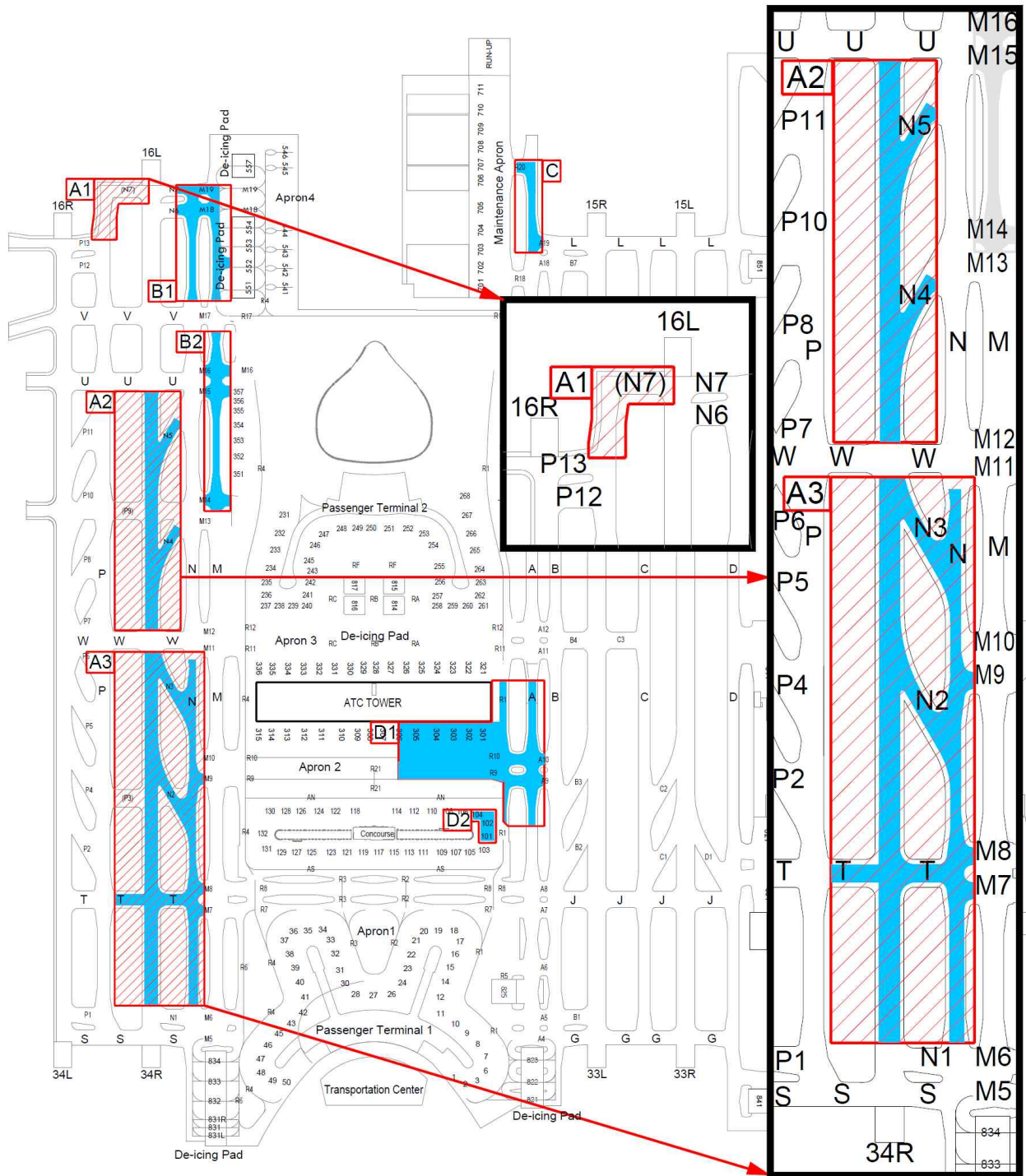
**2. CLOSED AREAS & PERIOD** (See the diagram)

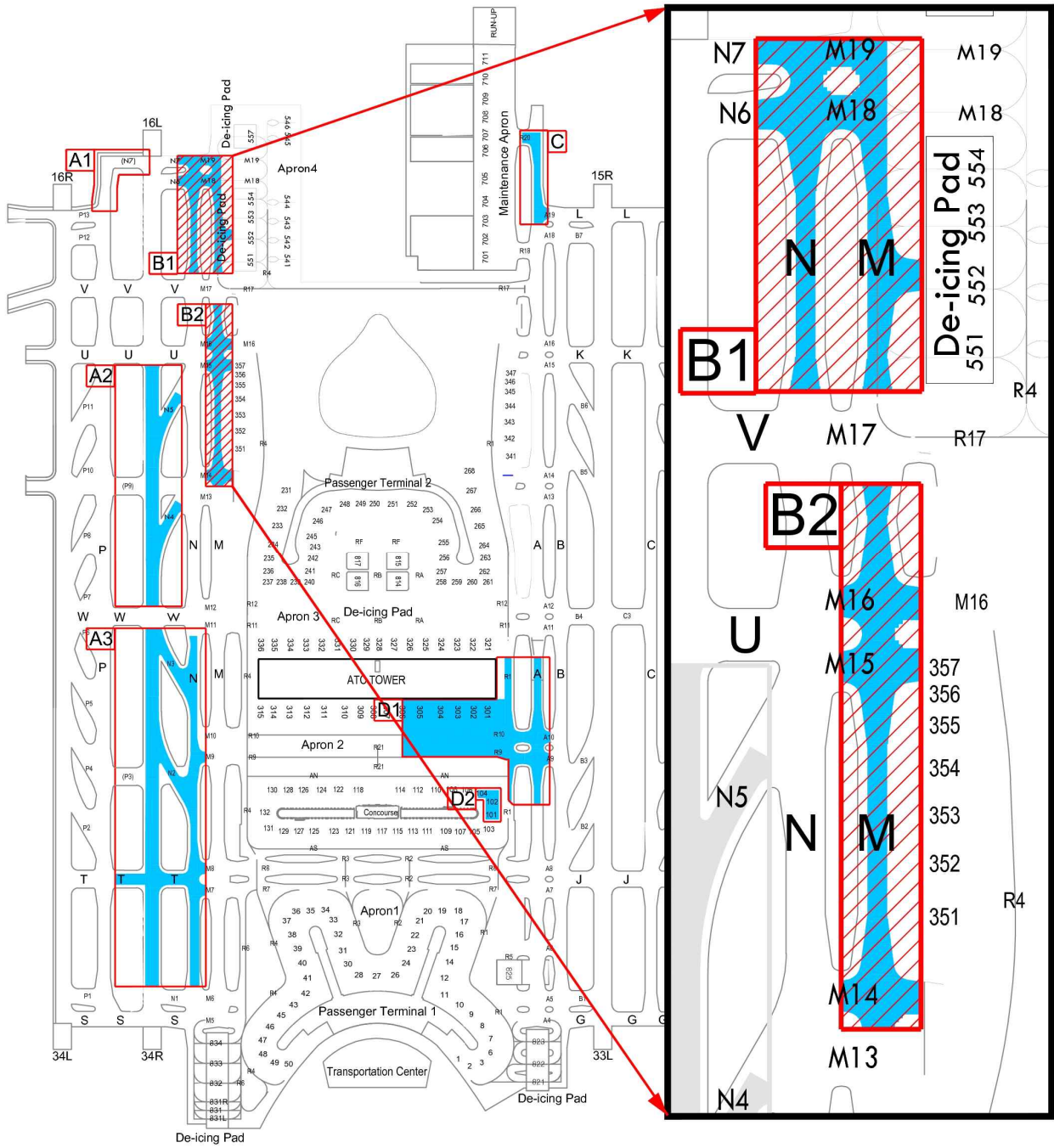
Closed Areas			Period (UTC)
A	A1	North part of TWY P and west part of TWY N7 under construction ※ No effect on TWY P13 operation.	From 1600 UTC 14 JUL 2021 To 1400 UTC 30 NOV 2021
	A2	RWY 16L/34R between TWY W and U ※ No effect on TWY W, U operation.	From 1600 UTC 14 JUL 2021 To 1400 UTC 30 SEP 2021
		Rapid exit TWY N4, N5	
	A3	RWY 16L/34R between TWY N1 and W ※ No effect on TWY N1, W operation.	
		Rapid exit TWY N2, N3	
		TWY N between TWY M6 and M11 ※ No effect on TWY M6, M11 operation.	
B	B1	TWY N between TWY V and N7 ※ No effect on TWY V operation.	From 1600 UTC 14 JUL 2021 To 1400 UTC 30 SEP 2021
		TWY M between TWY M17 and M19 ※ No effect on TWY M17 operation.	
	B2	TWY M between TWY M13 and M17 ※ No effect on TWY M13, M17 operation.	
C		TWY A between TWY A18 and R20 ※ No effect on TWY A18 operation.	
D	D1	TWY A between TWY A8 and A11 ※ No effect on TWY A8 and A11 operation.	From 1600 UTC 14 JUL 2021 To 1400 UTC 30 NOV 2021
		TWY A9 and A10	
		TWY R1 between ACFT stand NR. 101 and R11 ※ No effect on TWY R11 operation.	
		TWY R10 between TWY A and ACFT stand NR. 306	
		ACFT stands NR. 301, 302, 303, 304, 305, 306	
		TWY R9 between TWY A and ACFT stand NR. 306	
	D2	ACFT stands NR. 101, 102, 104	

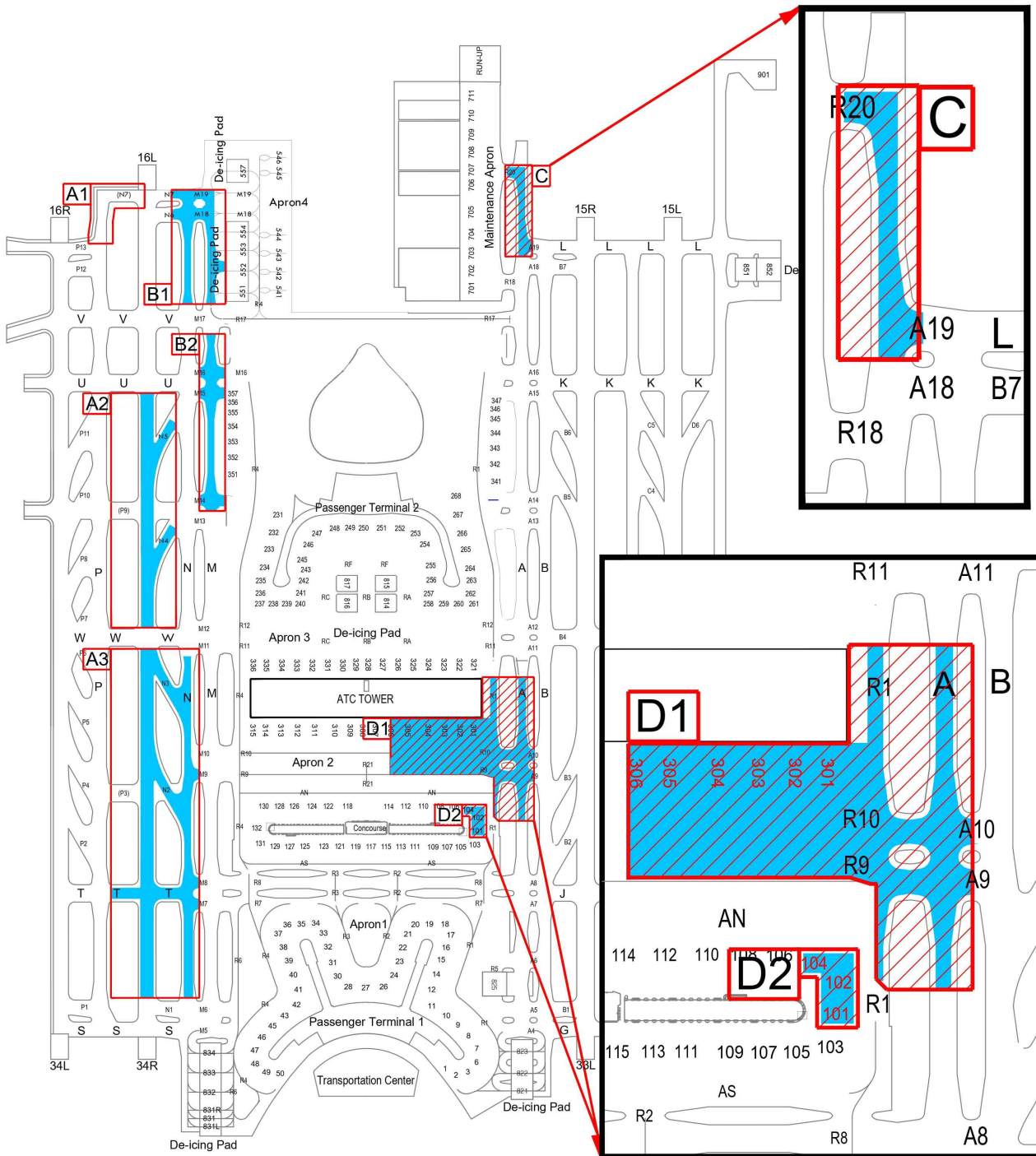
### 3. REMARKS

- (1) RWY 16L/34R and TWYs will be closed as shown in the diagram.
- (2) Unserviceability lights and frangible barriers will be installed on the closed area.
- (3) All lights including RWY center line lights, RWY edge lights, RWY touchdown lights, Approach lighting system for RWY 34R/16L will be unserviceable.
- (4) Some parts of standard taxi routes(AIP RCSI AD CHART 2-6, 2-7, 2-8, 2-9) and low visibility procedure (AIP RCSI AD 2-29, 2-30, 2-31, 2-32) will be temporarily changed due to the construction.
- (5) Standard taxi routes of the closed area will be changed by the ATC instruction.
- (6) TWY center line lights, TWY edge lights, Stop bar lights and TWY guidance sign for the closed area will not be operated.
- (7) Works by equipment and vehicles will be conducted in the working area as shown in the diagram.
- (8) Any change to the contents of these pages will be notified by NOTAM.

#### 4. DIAGRAMS



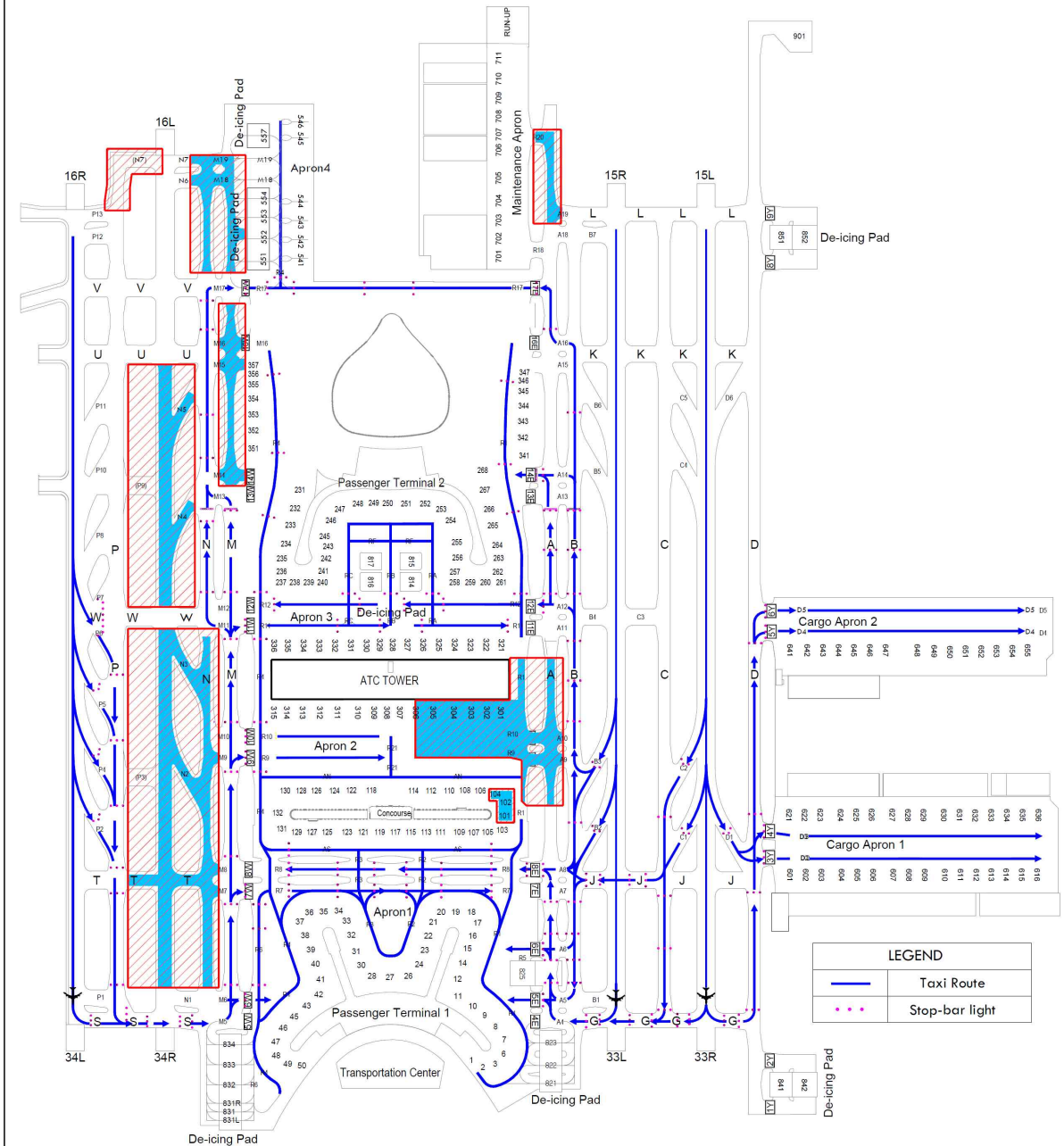






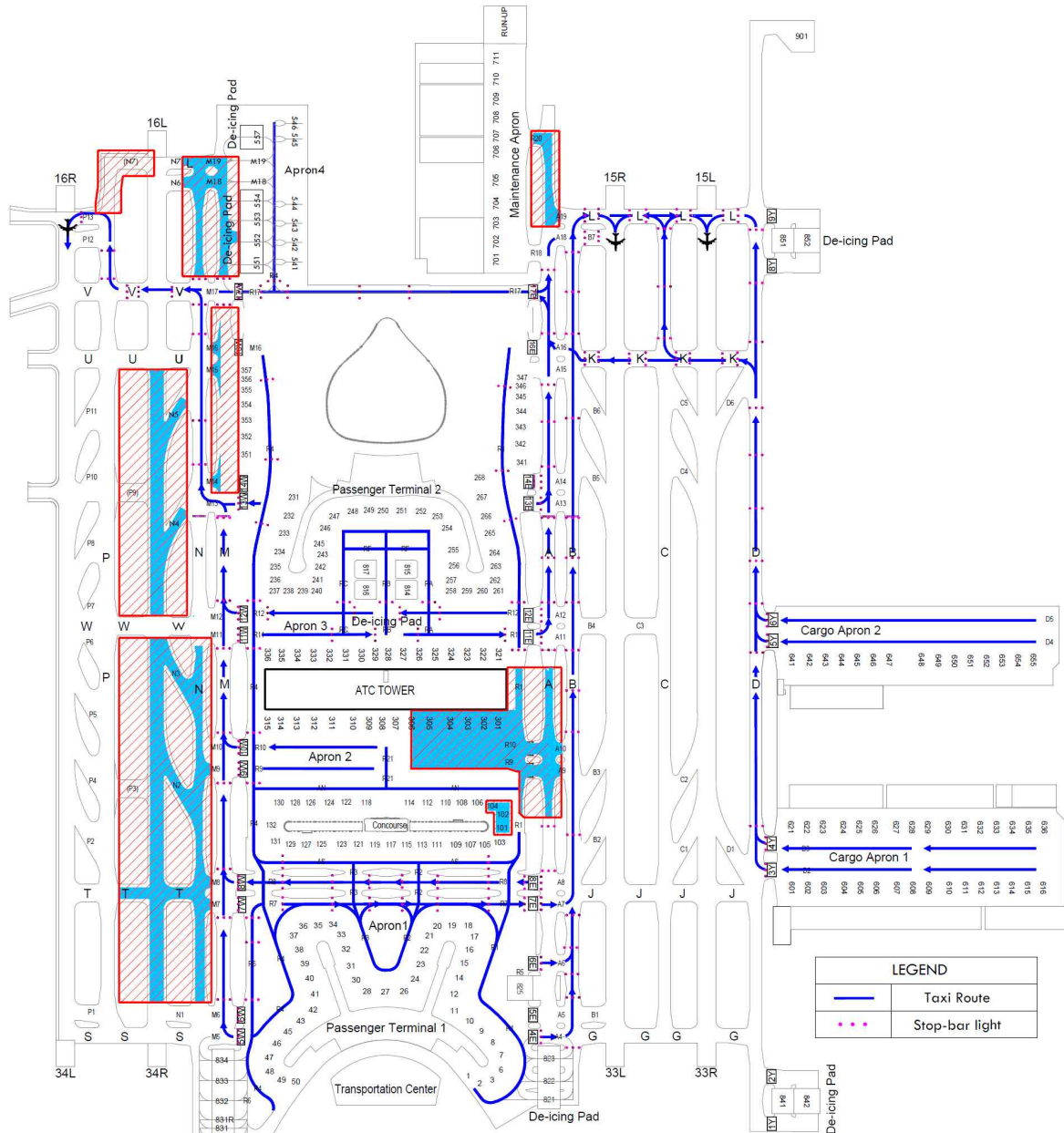
## Temporary Taxi Routes

Arrival for RWY 15L/R, 16L/R



## Temporary Taxi Routes

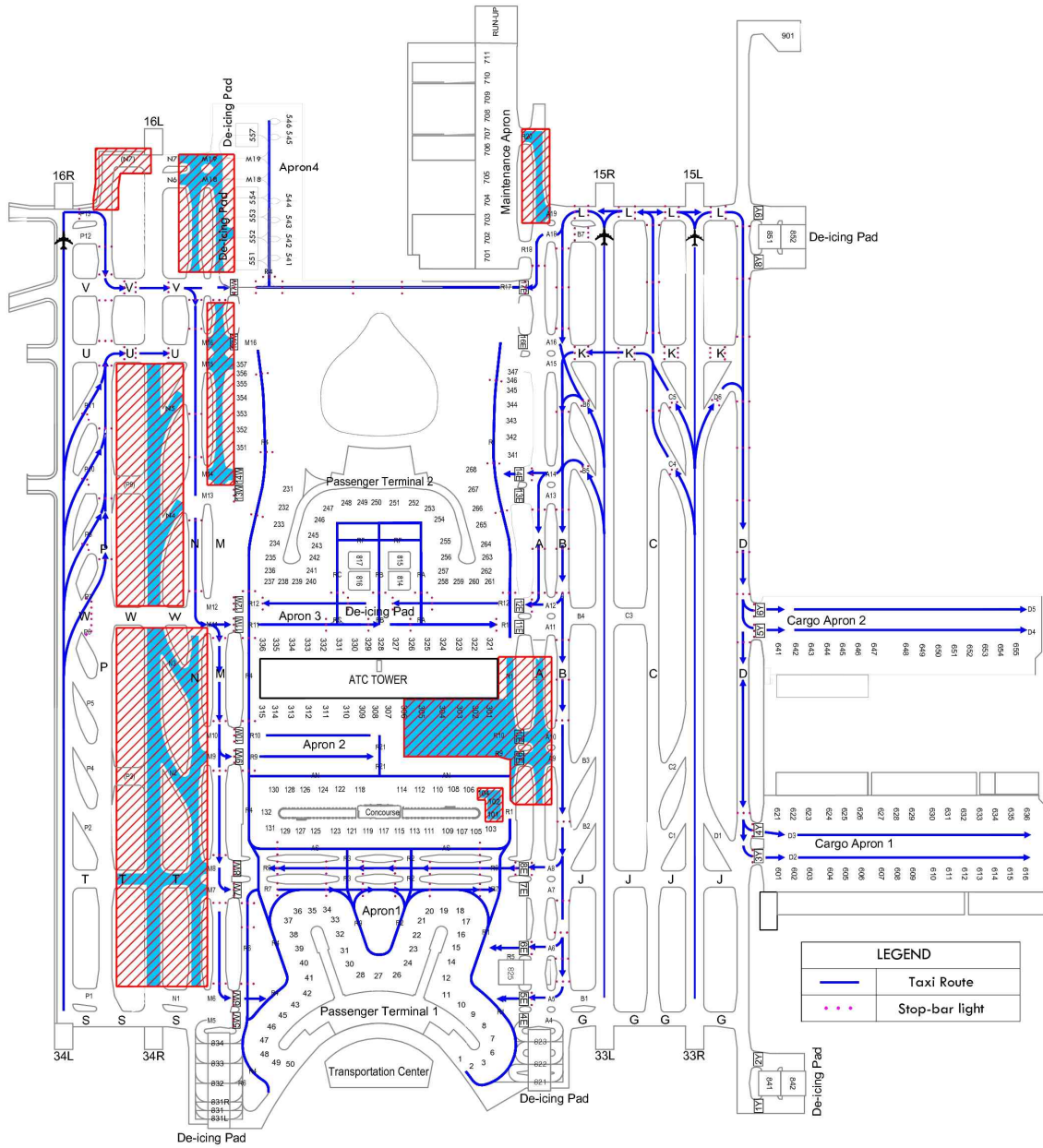
Departure for 15L/R, 16L/R



\* Departure ACFT from terminal 1 will take TWY B.

## Temporary Taxi Routes

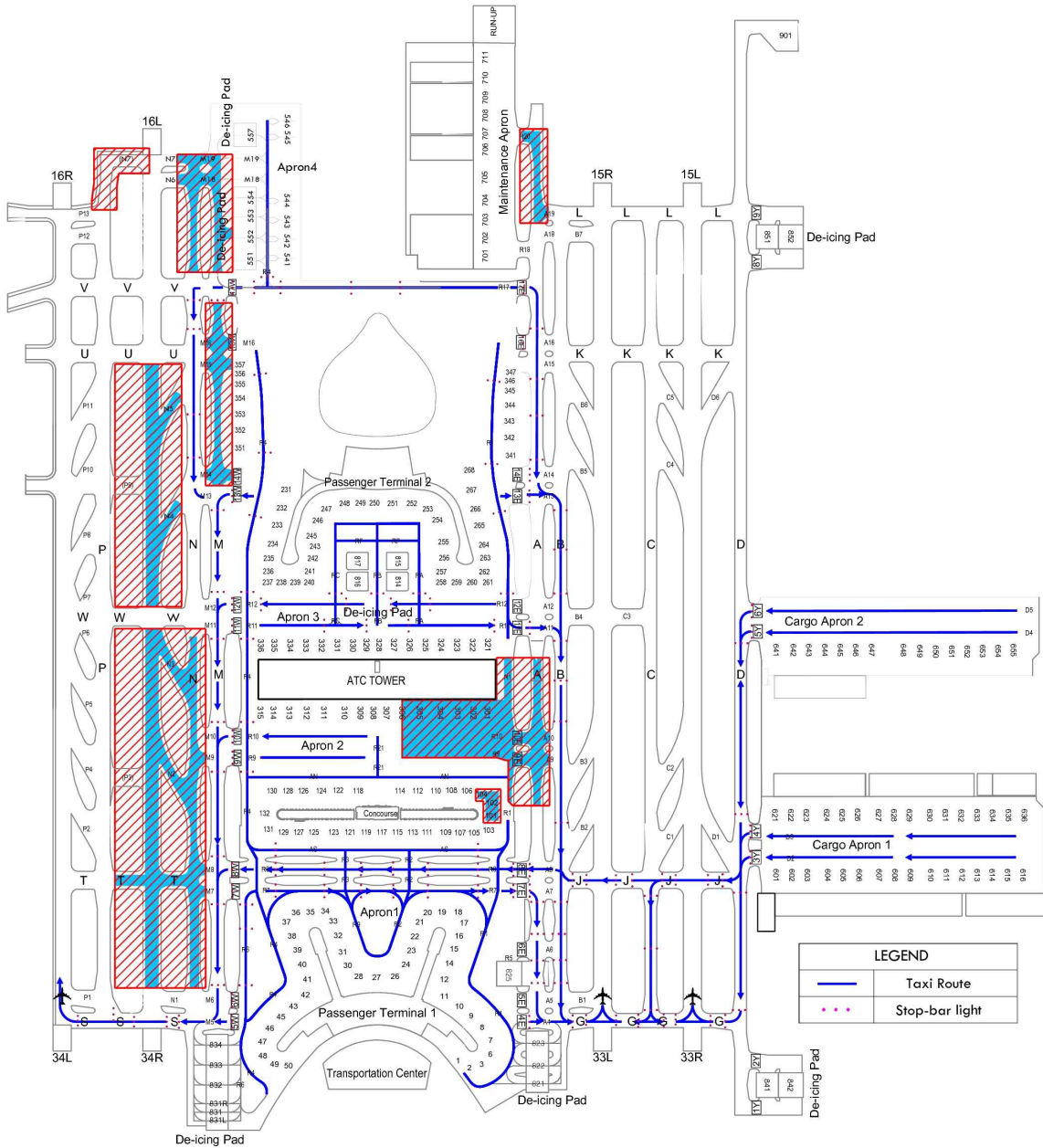
Arrival for RWY 33L/R, 34L/R





## Temporary Taxi Routes

Departure for RWY 33L/R, 34L/R



\* Departure ACFT from terminal 2 will take TWY B.