STANDARD DEPARTURE CHART-INSTRUMENT

VAR3°E TWR 118.5(130.0)

ZWSH KASHI/Kashi

RNAV RWY26

BEARINGS ARE MAGNETIC
ALTITUDES, ELEVATIONS AND HEIGHTS IN METERS
DME DISTANCES IN NAUTICAL MILES
DISTANCES IN KM

TL 4800
TA 4200
4500(QNH≥1031hpa)
3900(QNH≤979hpa)

1. RNP1
2. GNSS REQUIRED



NOT TO SCALE

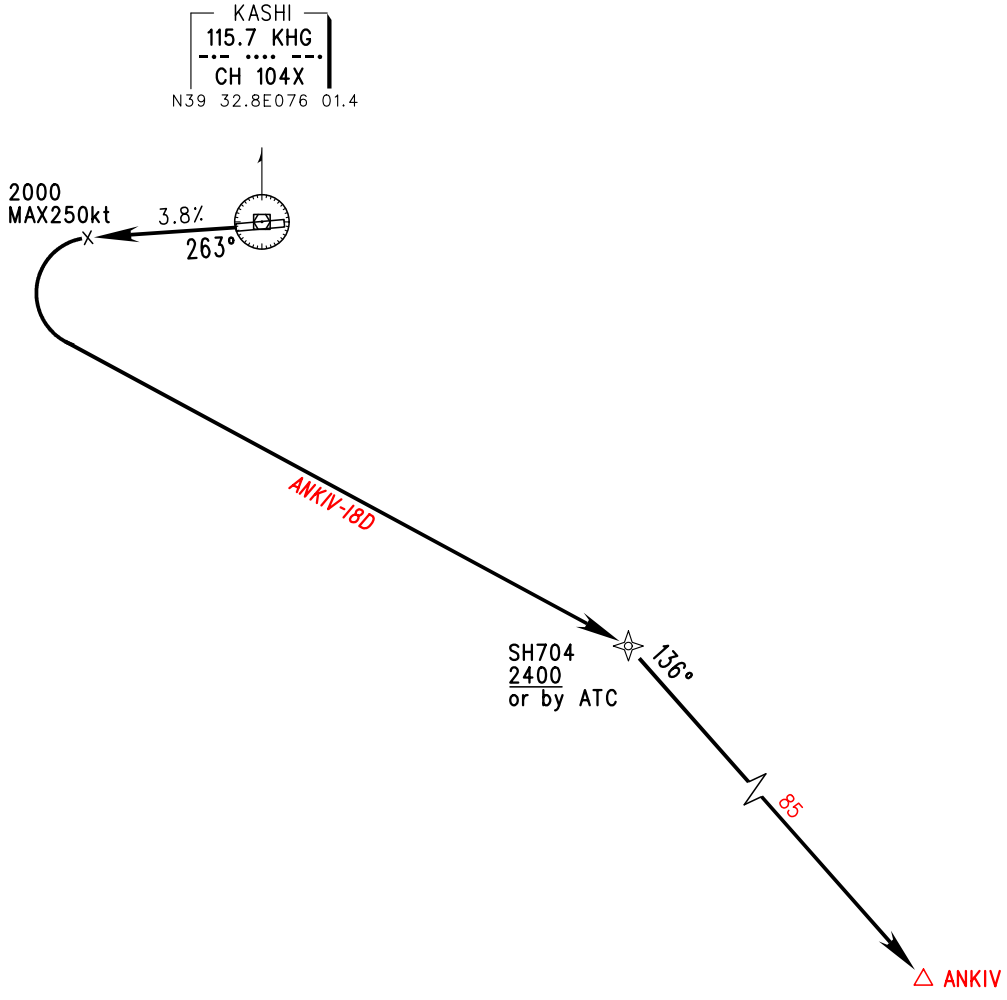

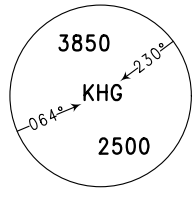

MSA 46km

Changes: ANKIV-18D.