STANDARD DEPARTURE CHART-INSTRUMENT

VAR2° W

D-ATIS 127.45(DEP)
TWR 130.35(118.05)(E)
118.45(130.35)(W)

ZGSZ SHENZHEN/Baoan

RWY15

BEARINGS ARE MAGNETIC
ALTITUDES, ELEVATIONS AND HEIGHTS IN METERS
DME DISTANCES IN NAUTICAL MILES
DISTANCES IN KM

Zhuhai APP(R)	TM01	120.35(127.95)
	TM02	124.25(126.0)
	TM03	123.85(126.0)
	TM04	124.75(127.95)
	TM05	119.025(119.55)

TL 3600(QNH<980hPa)
3300(QNH≥980hPa)
TA 2700

This chart only used when 'ZUH' U/S

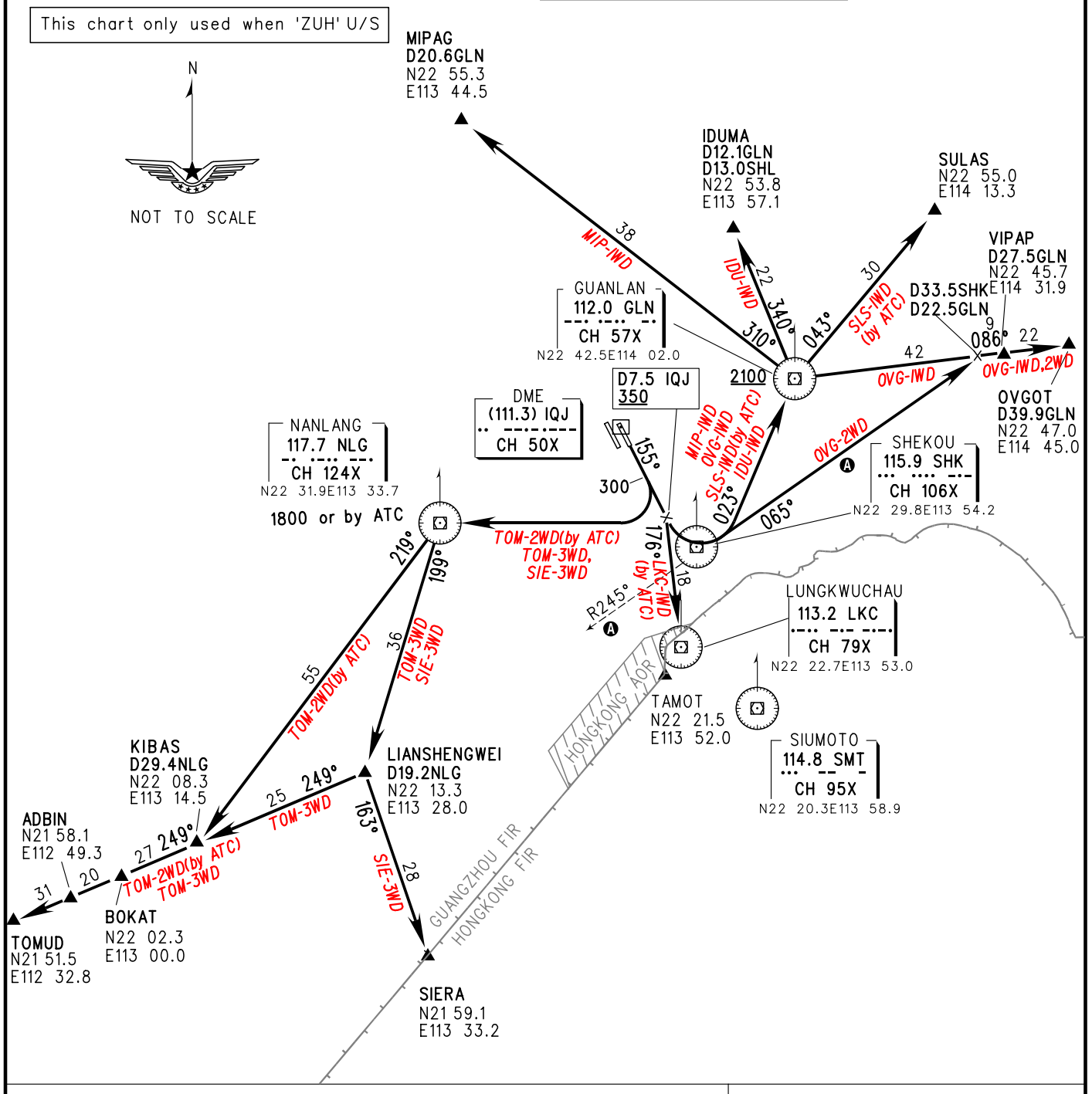

Note: ① Deviation to south of R065° SHK is forbidden for OVG-1WD/2WD, IDU-1WD, SLS-1WD, MIP-1WD.
Deviation to south of R245° SHK is forbidden for TOM-2WD/3WD, SIE-3WD.
② Departure turn MAX IAS 425kmH.
③ When two RWYs used for independent departure, TOM-2WD/3WD, SIE-3WD need ATC clearance.
Ⓐ Deviation to south is forbidden.

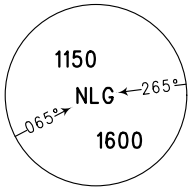

MSA 46km

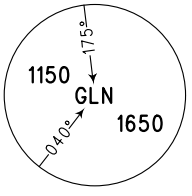

MSA 46km

Changes: Procedure.